

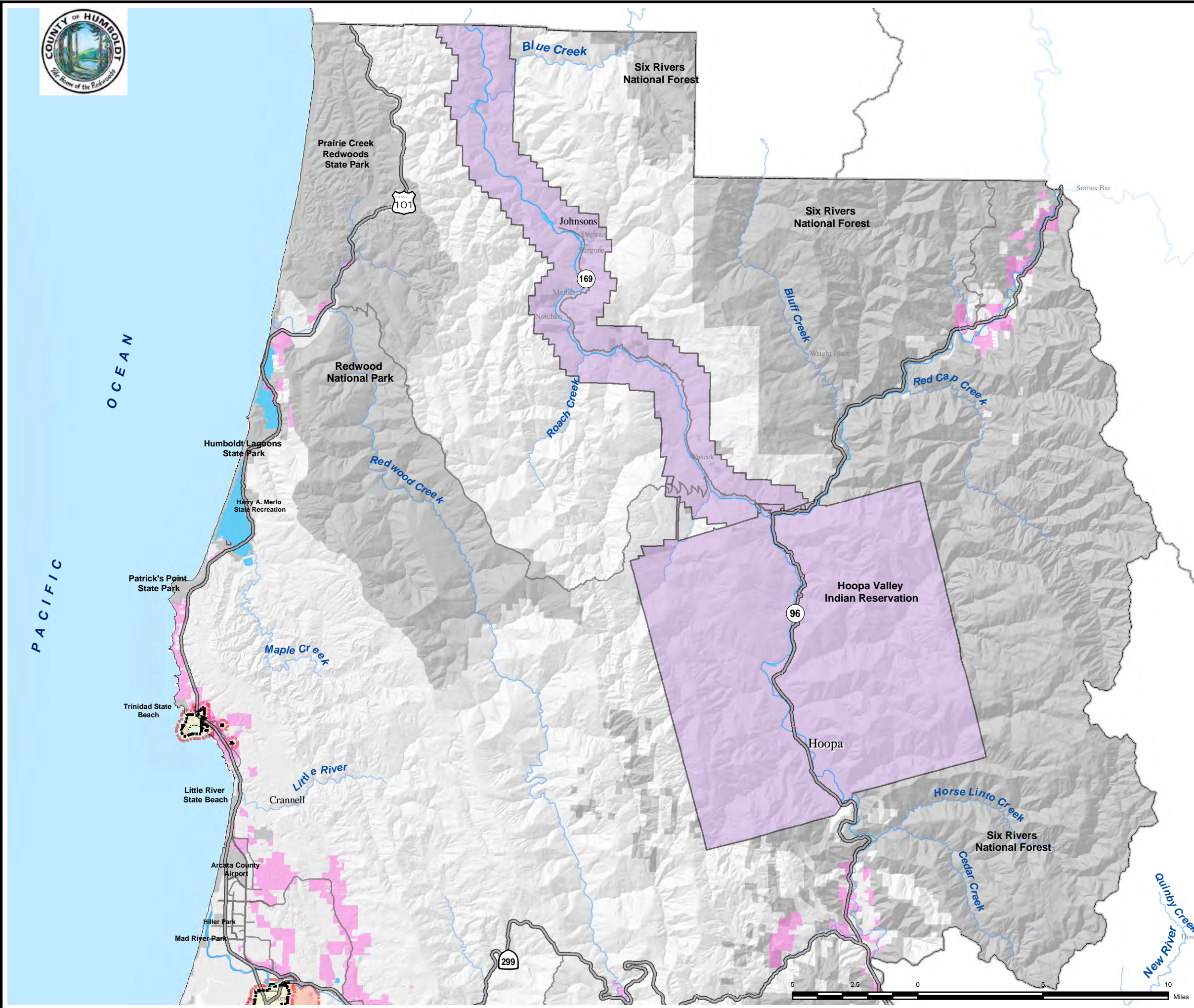


# Northern Humboldt

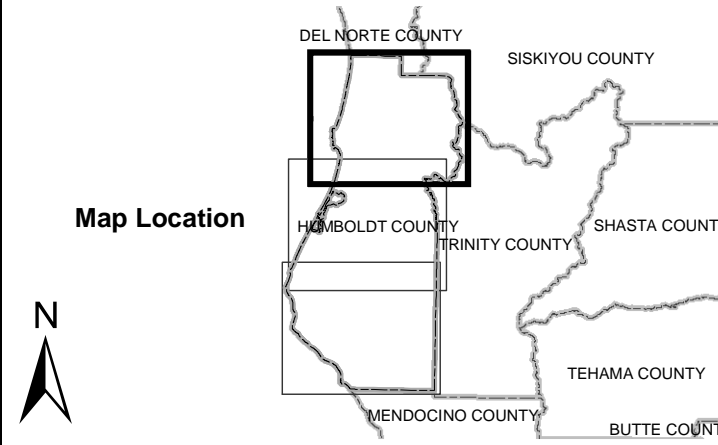
## Rural Residential Neighborhood Area with City, Spheres of Influence and Tribal Lands

### Legend

- Rural Residential Neighborhood Area
- City Boundary 1000ft Buffer
- City Sphere
- City Boundary
- Tribal Lands
- Public Lands



This map is intended for planning purposes only and should not be used for precise measurement or legal boundary delineation. Original map size is 17"X11".  
 Map produced by Humboldt County Planning & Building Department, August 2017  
 ArcMap 10.5 Document: 3sheets2017landuse\_Northern\_RRNA.mxd



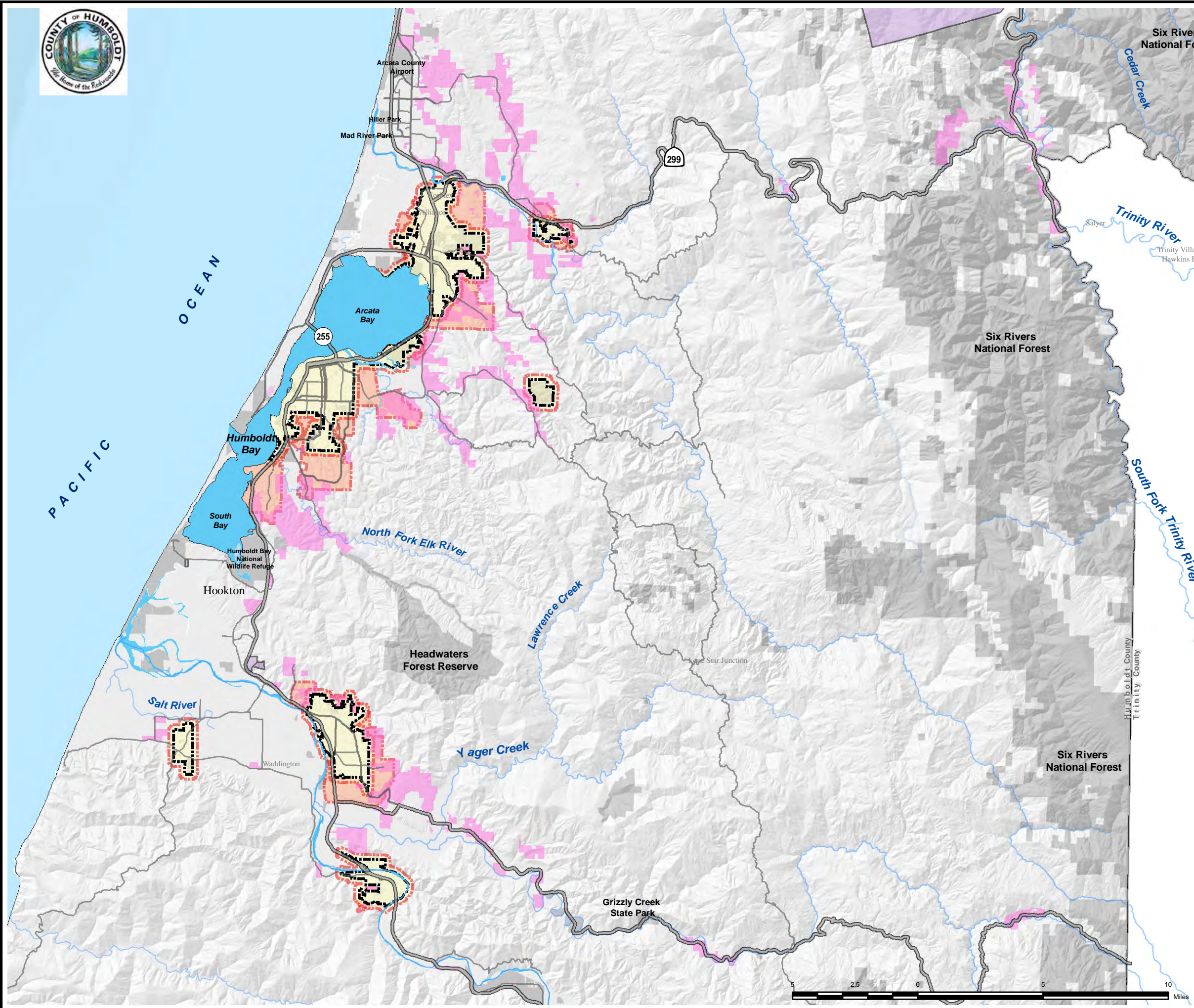


# Central Humboldt

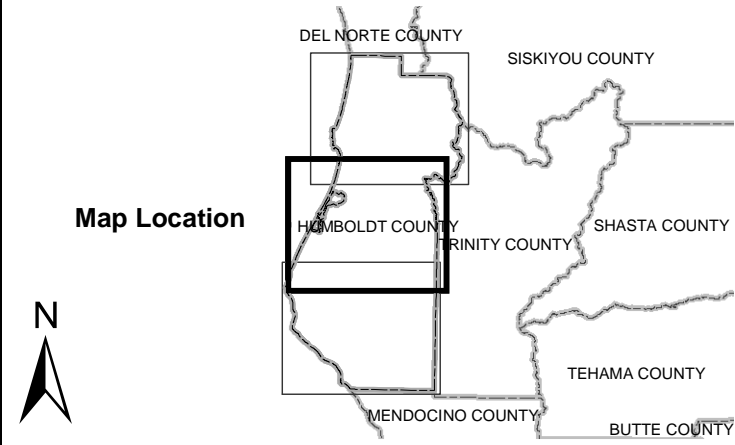
## Rural Residential Neighborhood Area with City, Spheres of Influence and Tribal Lands

### Legend

- Rural Residential Neighborhood Area
- City Boundary 1000ft Buffer
- City Sphere
- City Boundary
- Tribal Lands
- Public Lands



This map is intended for planning purposes only and should not be used for precise measurement or legal boundary delineation. Original map size is 17"X11".  
 Map produced by Humboldt County Planning & Building Department, August 2017  
 ArcMap 10.5 Document: 3sheets2017landuse\_Northern\_RRNA.mxd



# Southern Humboldt

## Rural Residential Neighborhood Area with City, Spheres of Influence and Tribal Lands


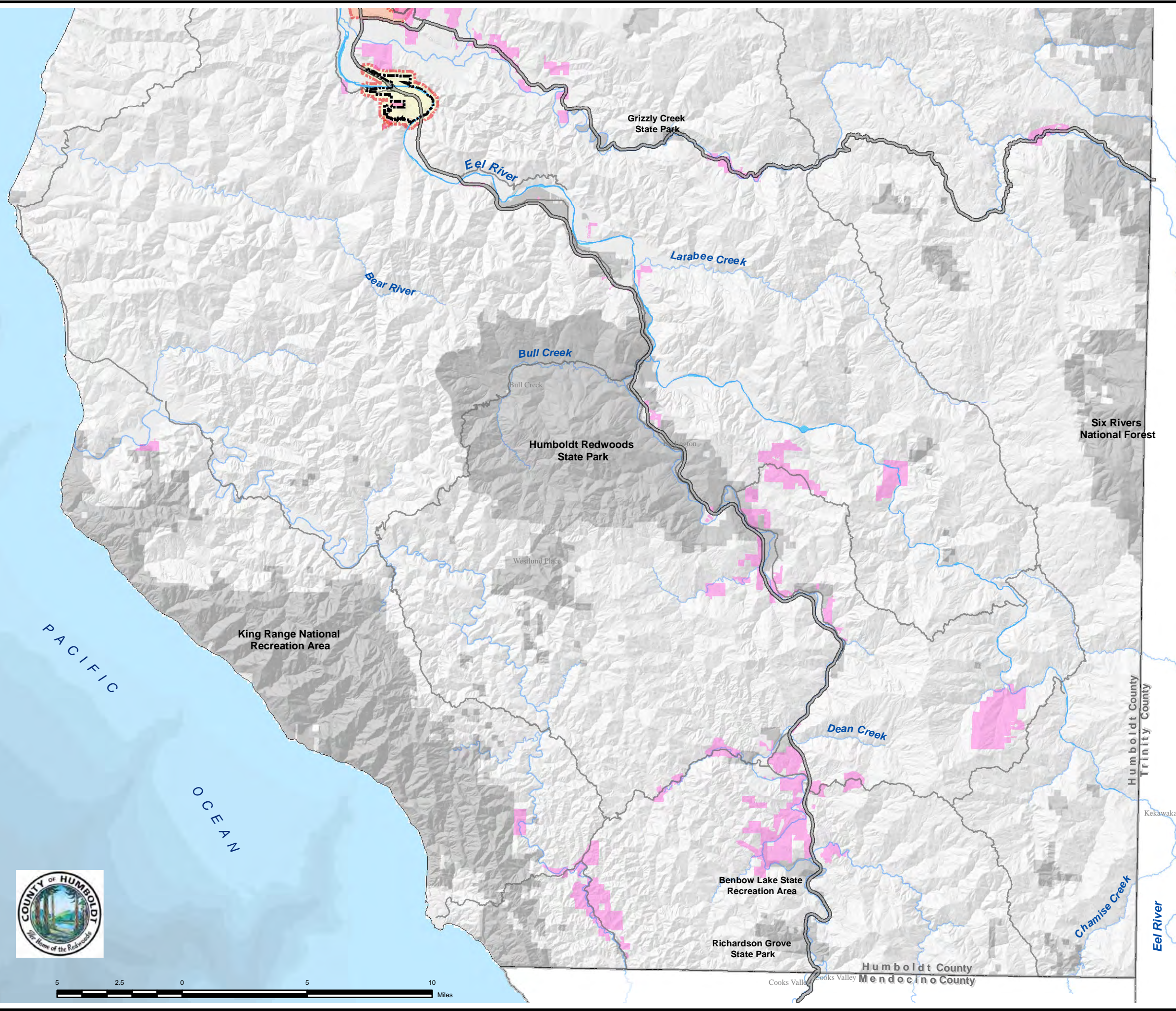
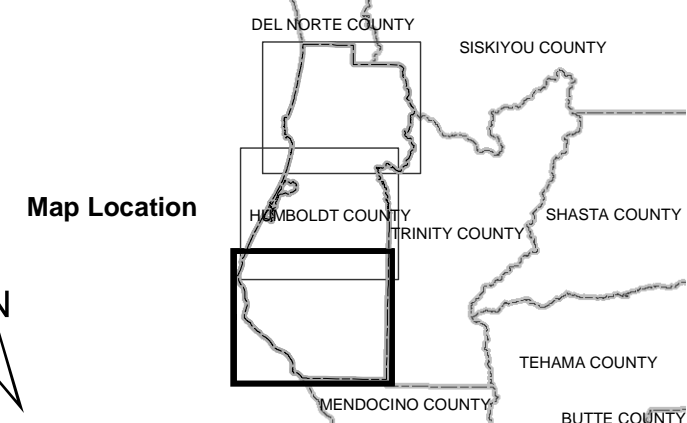
### Legend

- Rural Residential Neighborhood Area
- City Boundary 1000ft Buffer
- City Sphere
- City Boundary
- Tribal Lands
- Public Lands

This map is intended for planning purposes only and should not be used for precise measurement or legal boundary delineation. Original map size is 17"X11".

Map produced by Humboldt County Planning & Building Department, August 2017



ArcMap 10.5 Document: 3sheets2017landuse\_Southern\_RRNA.mxd

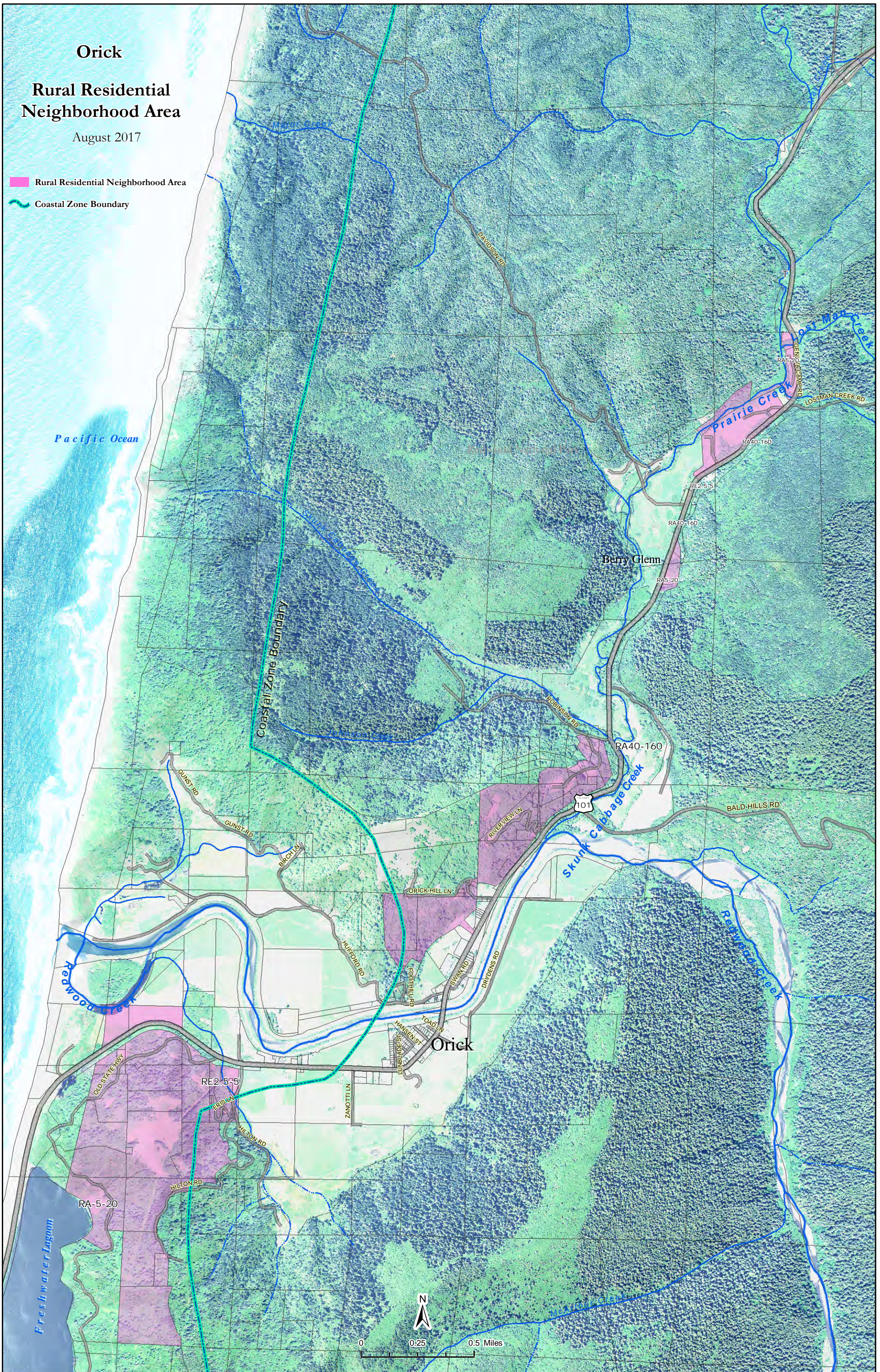


# Orick

## Rural Residential Neighborhood Area

August 2017

-  Rural Residential Neighborhood Area
-  Coastal Zone Boundary

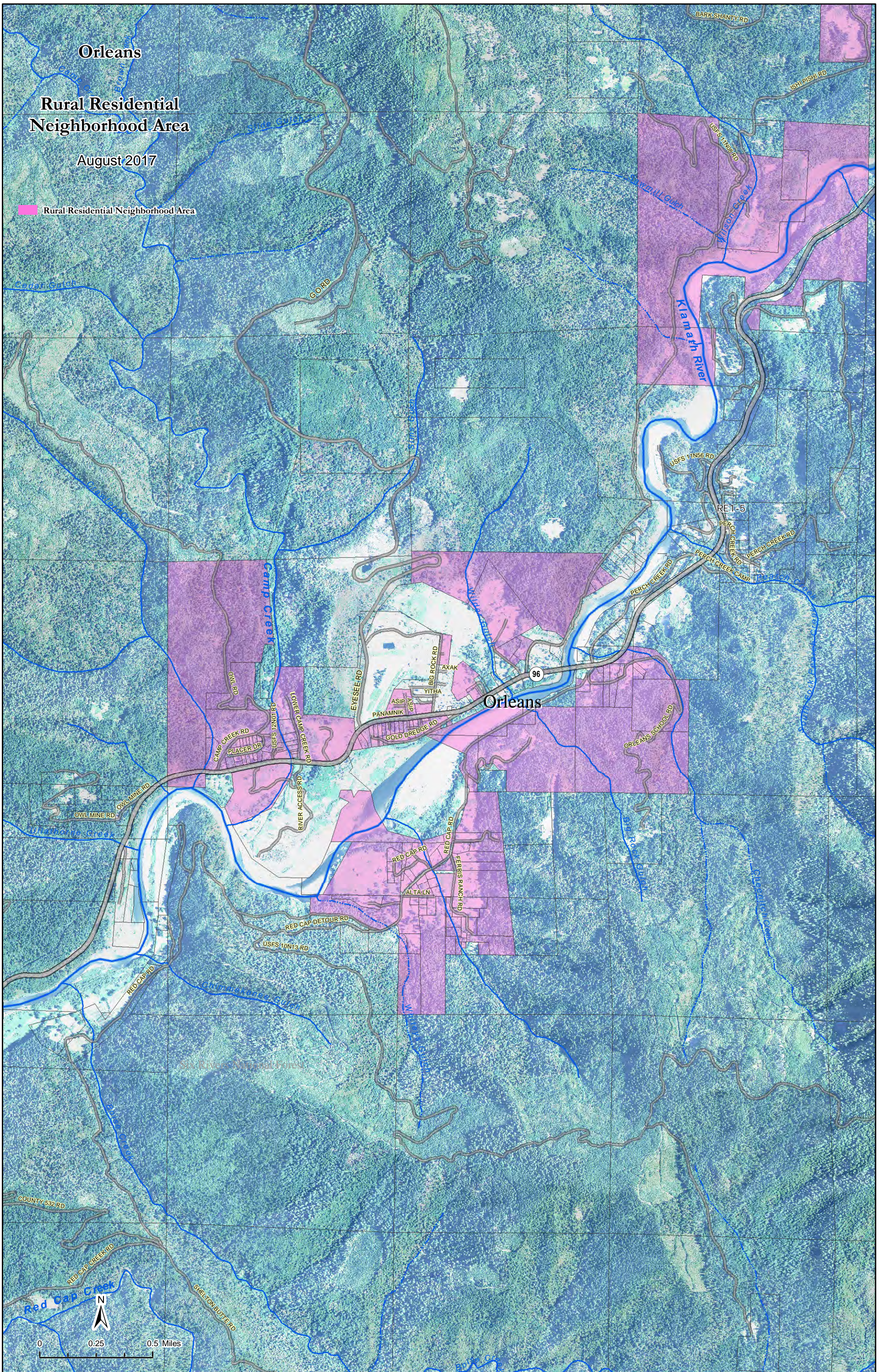


Orleans

# Rural Residential Neighborhood Area

August 2017




Rural Residential Neighborhood Area

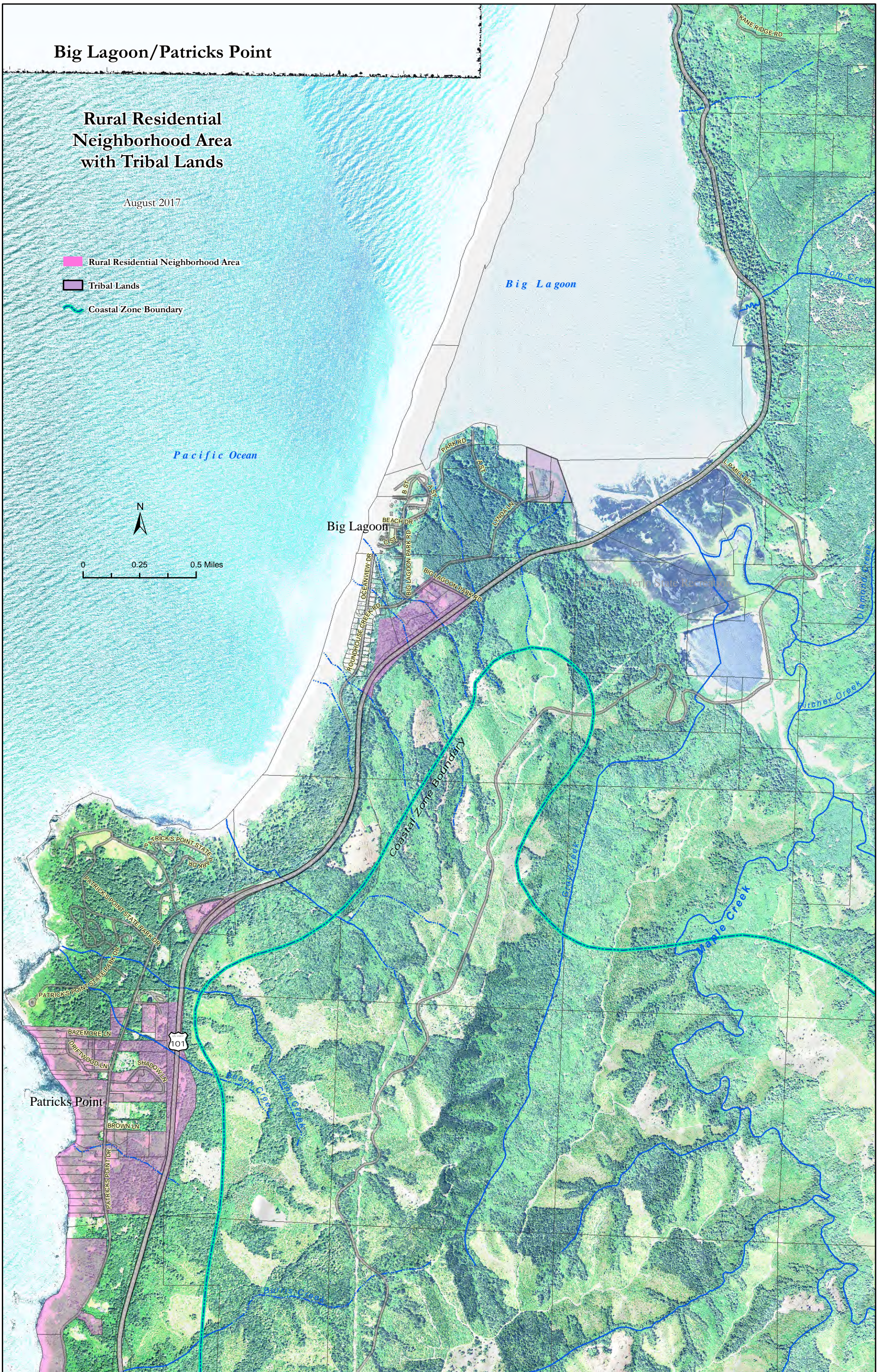
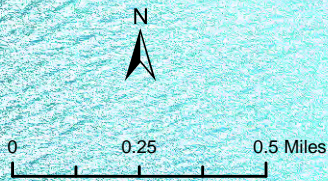


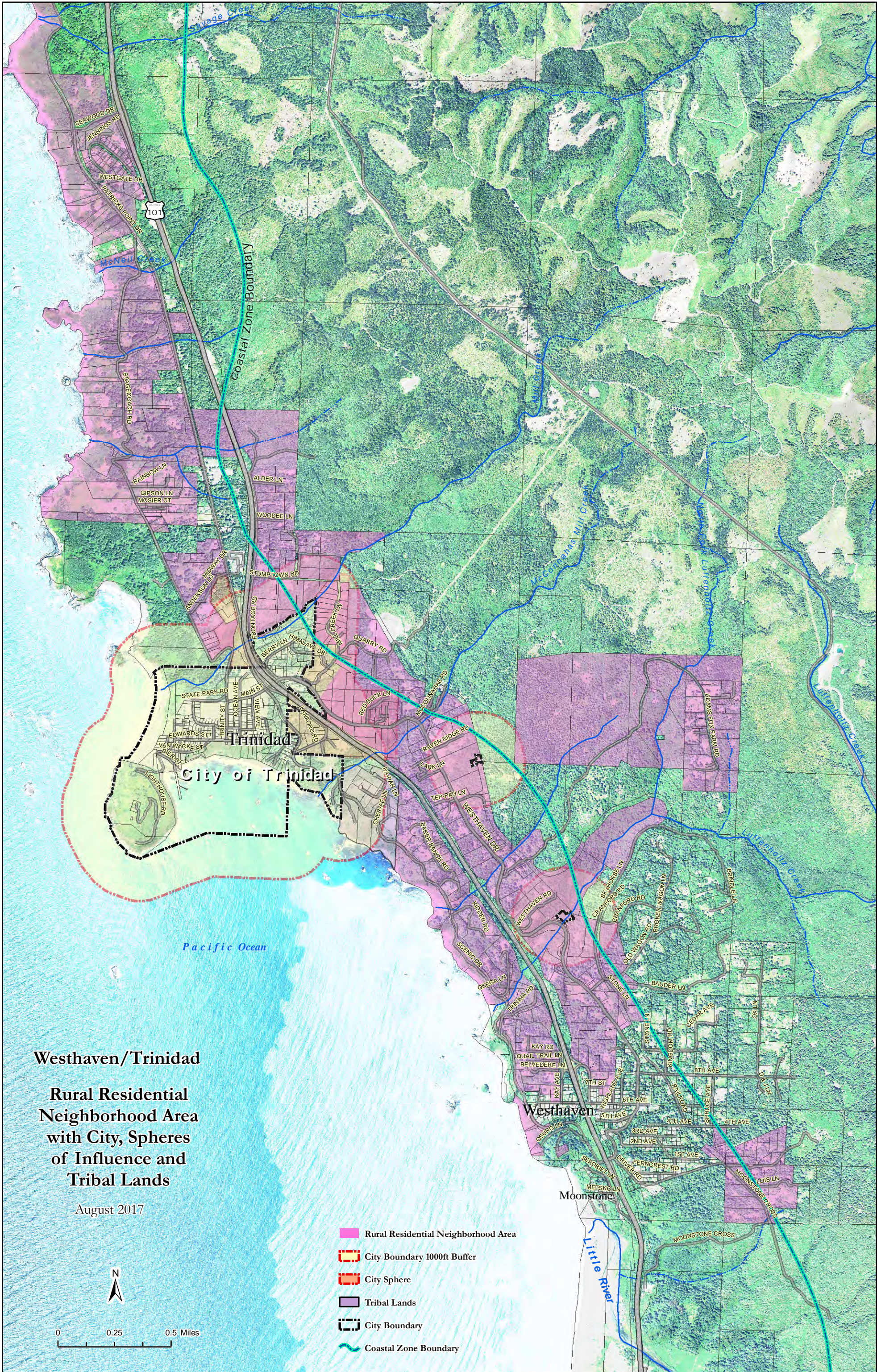
# Big Lagoon/Patricks Point

## Rural Residential Neighborhood Area with Tribal Lands

August 2017

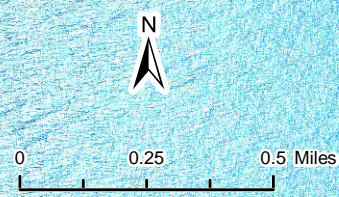
-  Rural Residential Neighborhood Area
-  Tribal Lands
-  Coastal Zone Boundary





**Westhaven/Trinidad**  
**Rural Residential**  
**Neighborhood Area**  
**with City, Spheres**  
**of Influence and**  
**Tribal Lands**

August 2017



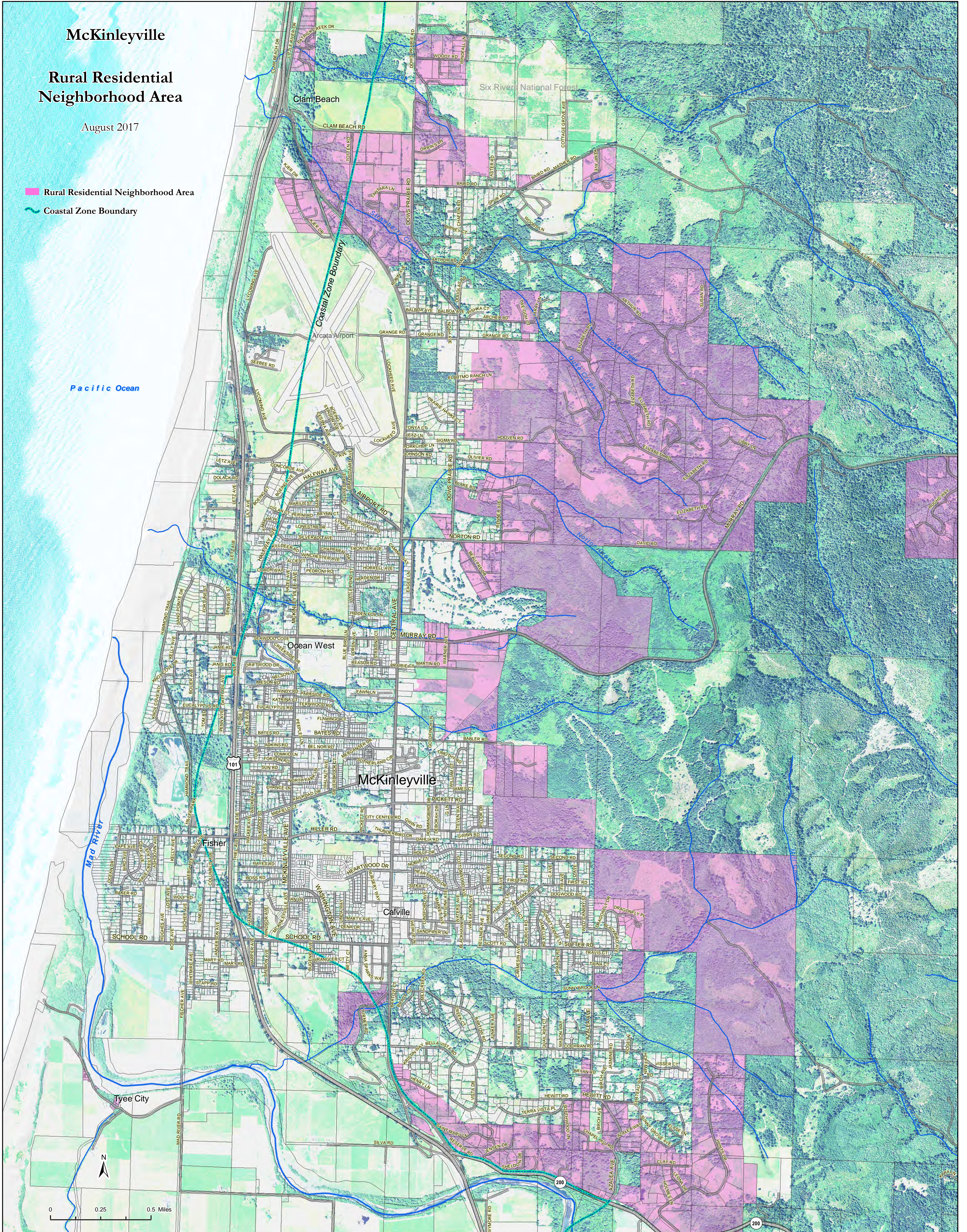
- Rural Residential Neighborhood Area
- City Boundary 1000ft Buffer
- City Sphere
- Tribal Lands
- City Boundary
- Coastal Zone Boundary

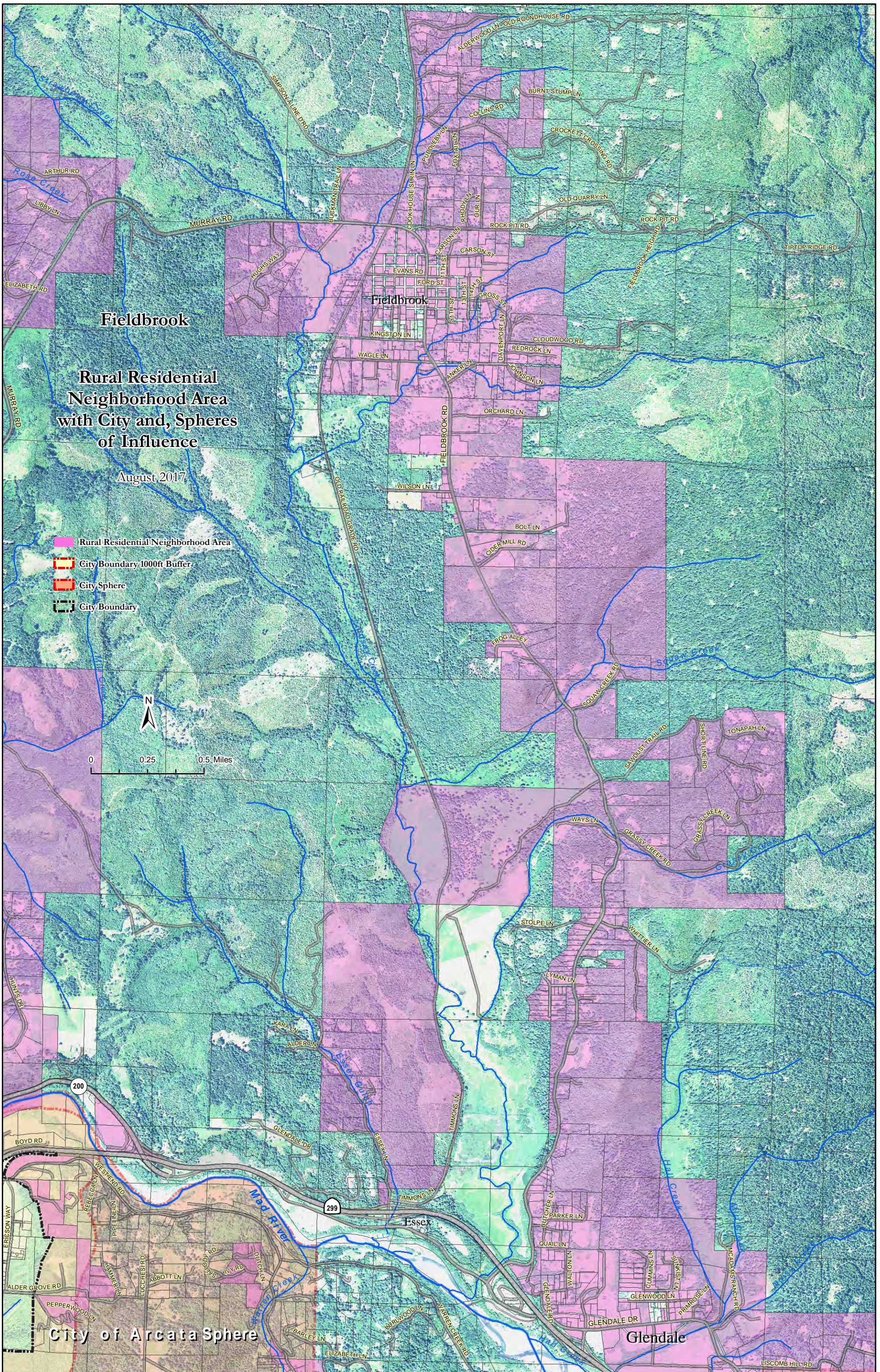
# McKinleyville

## Rural Residential Neighborhood Area

August 2017

-  Rural Residential Neighborhood Area
-  Coastal Zone Boundary







# Willow Creek - South

## Rural Residential Neighborhood Area

August 2017

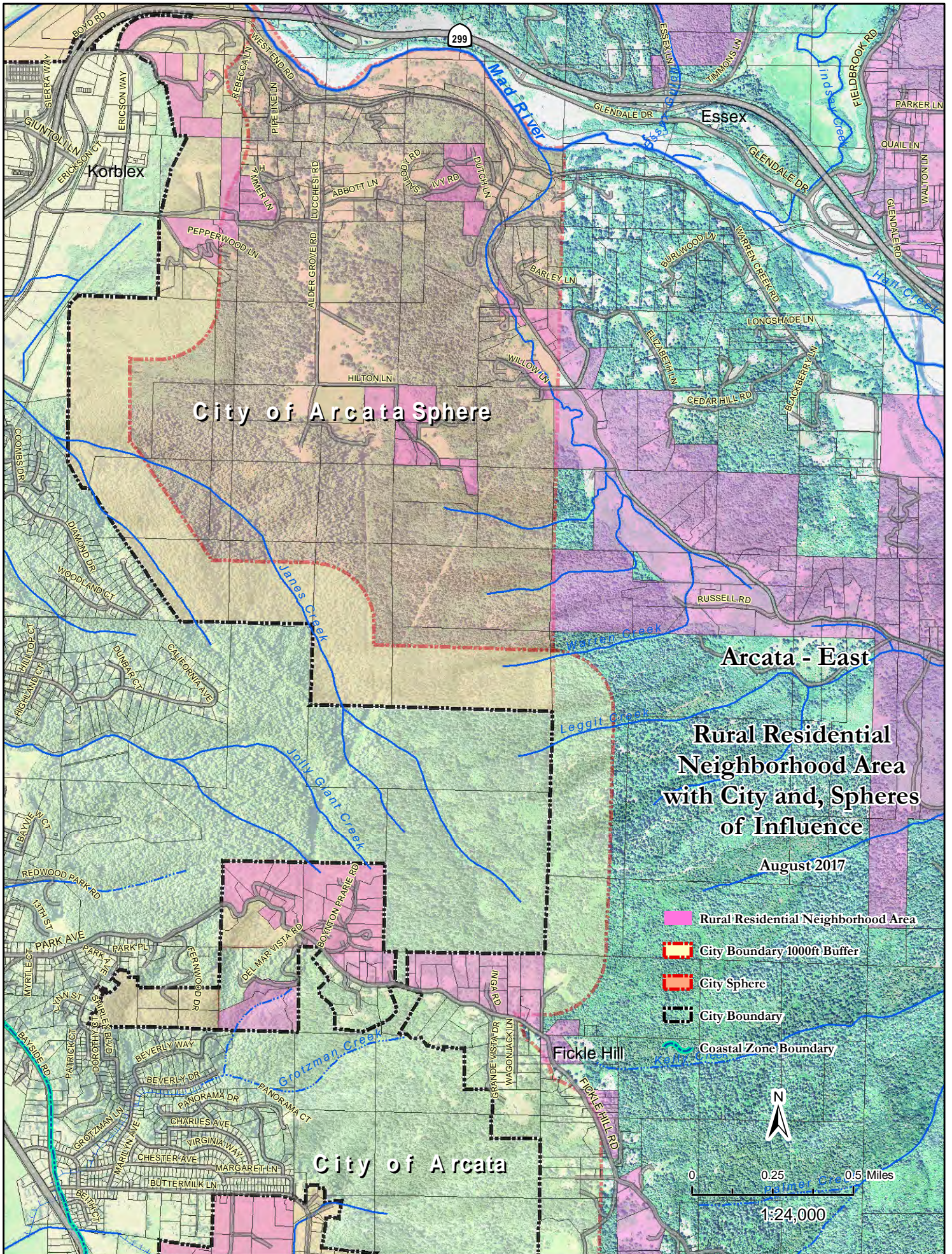
Rural Residential Neighborhood Area



0 0.25 0.5 Miles










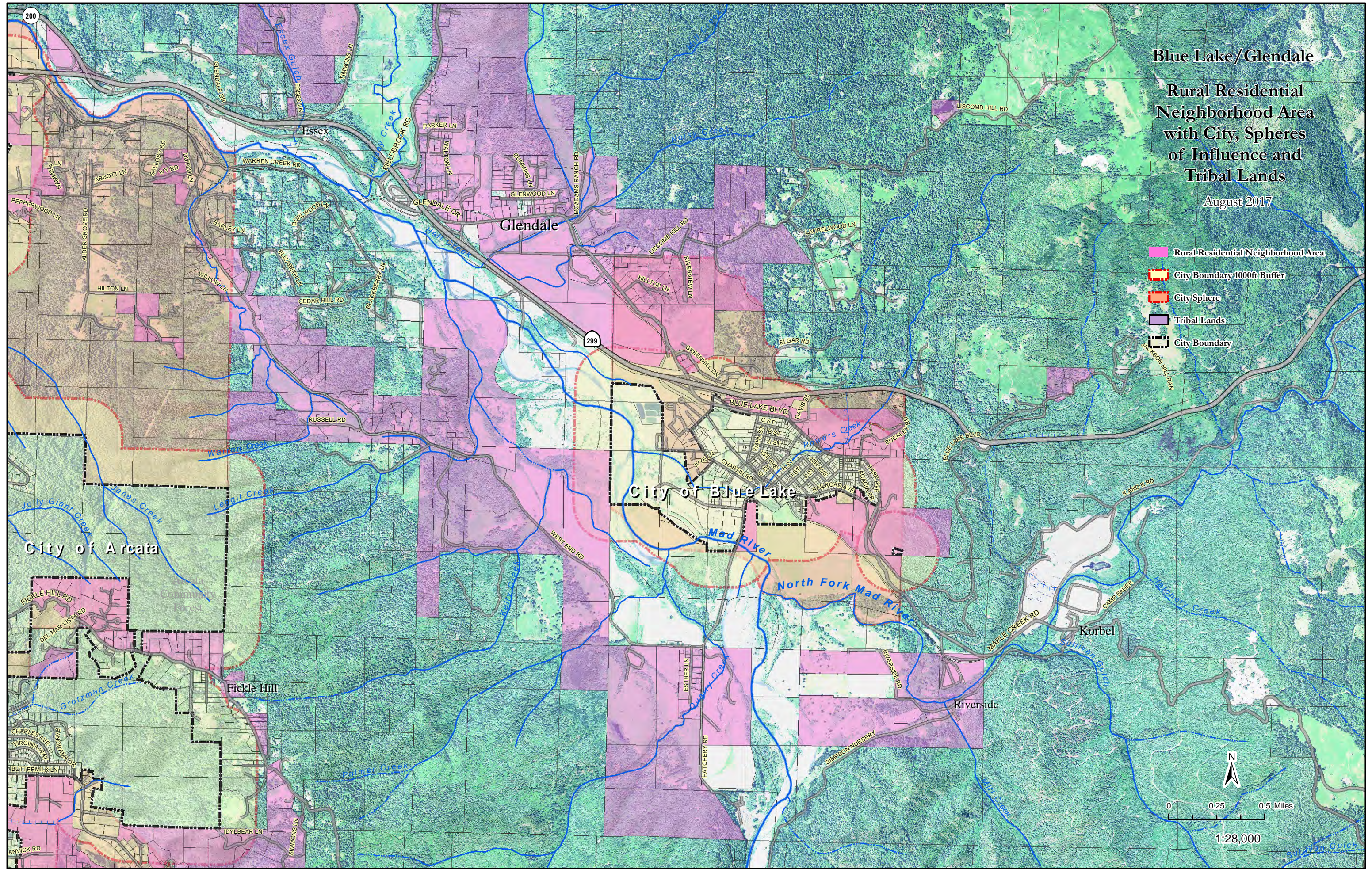


# Blue Lake/Glendale

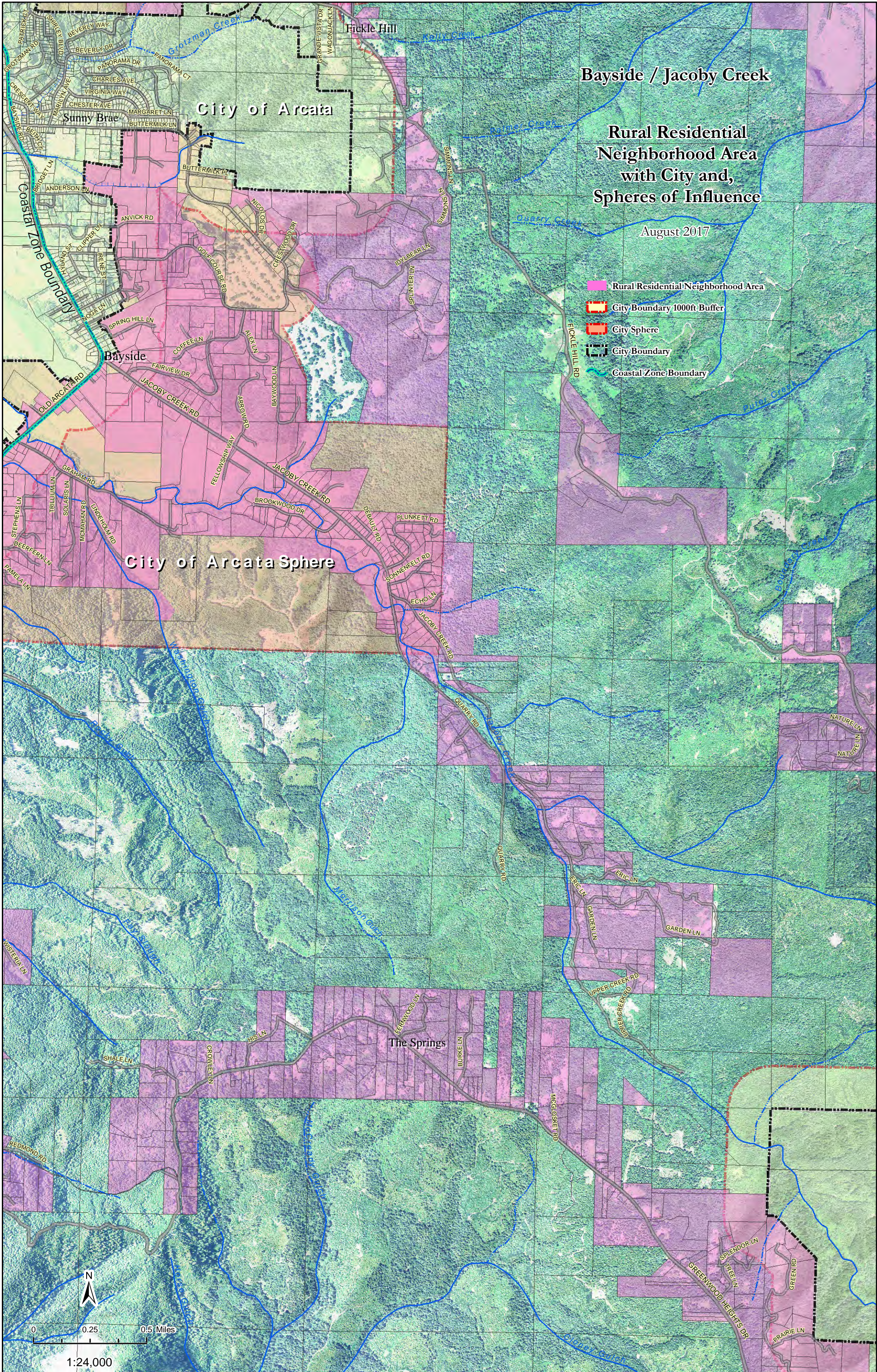
## Rural Residential Neighborhood Area with City, Spheres of Influence and Tribal Lands

August 2017

-  Rural Residential Neighborhood Area
-  City Boundary 1000ft Buffer
-  City Sphere
-  Tribal Lands
-  City Boundary







Bayside / Jacoby Creek

### Rural Residential Neighborhood Area with City and Spheres of Influence

August 2017






- Rural Residential Neighborhood Area
- City Boundary 1000ft Buffer
- City Sphere
- City Boundary
- Coastal Zone Boundary

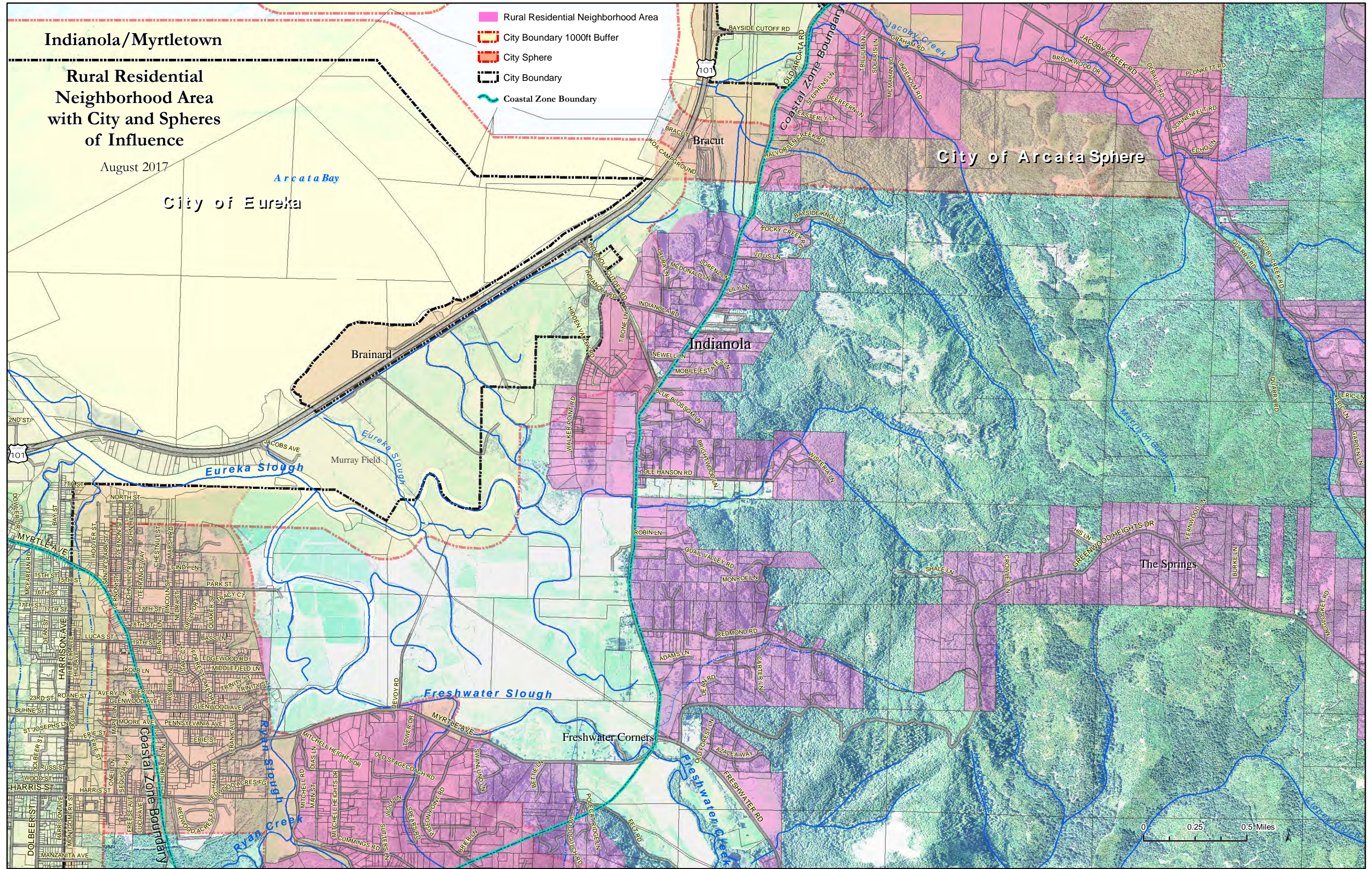
1:24,000

# Indianola/Myrtle town

## Rural Residential Neighborhood Area with City and Spheres of Influence

August 2017

-  Rural Residential Neighborhood Area
-  City Boundary 1000ft Buffer
-  City Sphere
-  City Boundary
-  Coastal Zone Boundary



# Upper Jacoby Creek

## Rural Residential Neighborhood Area with City Buffer

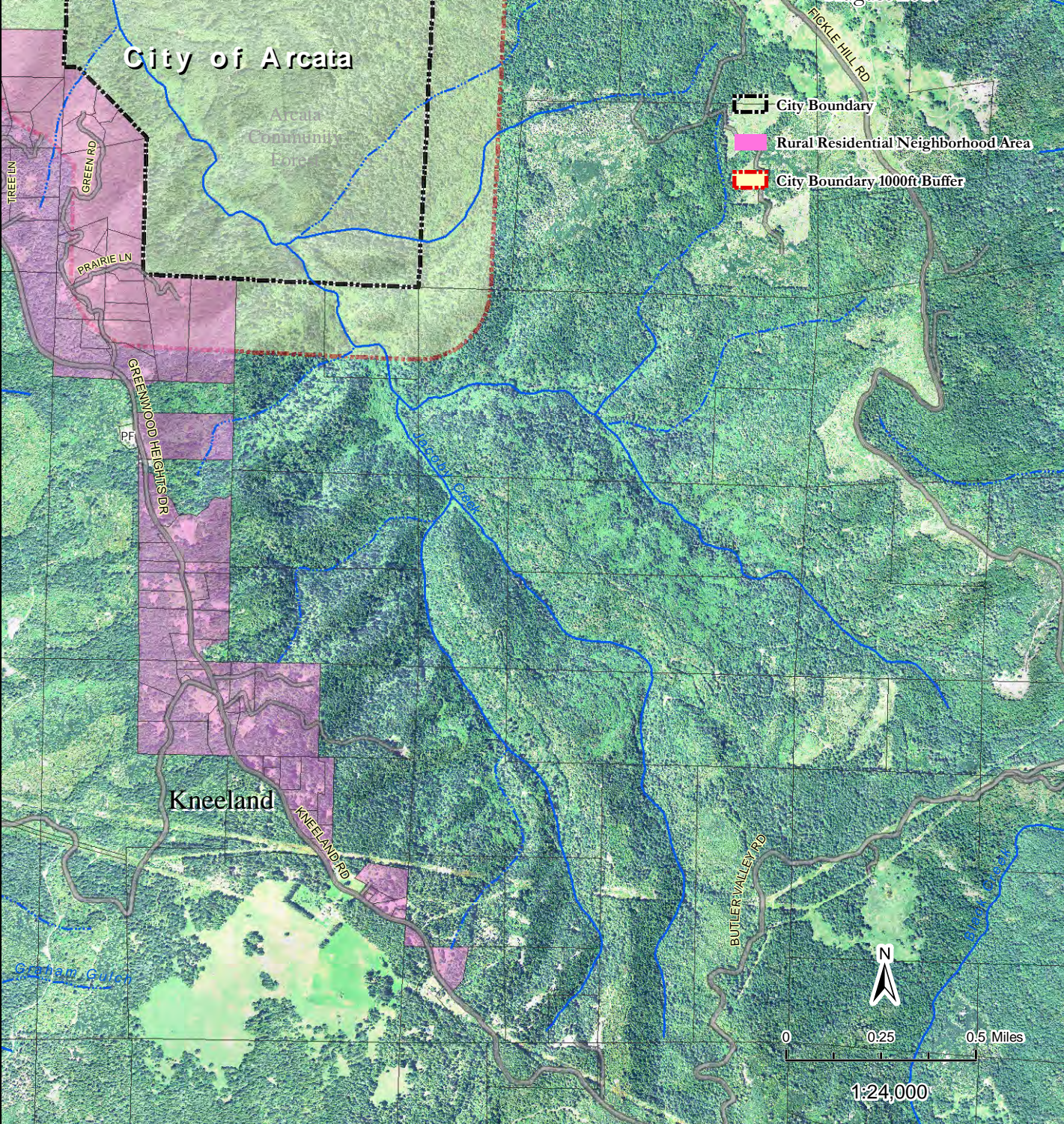
August 2017

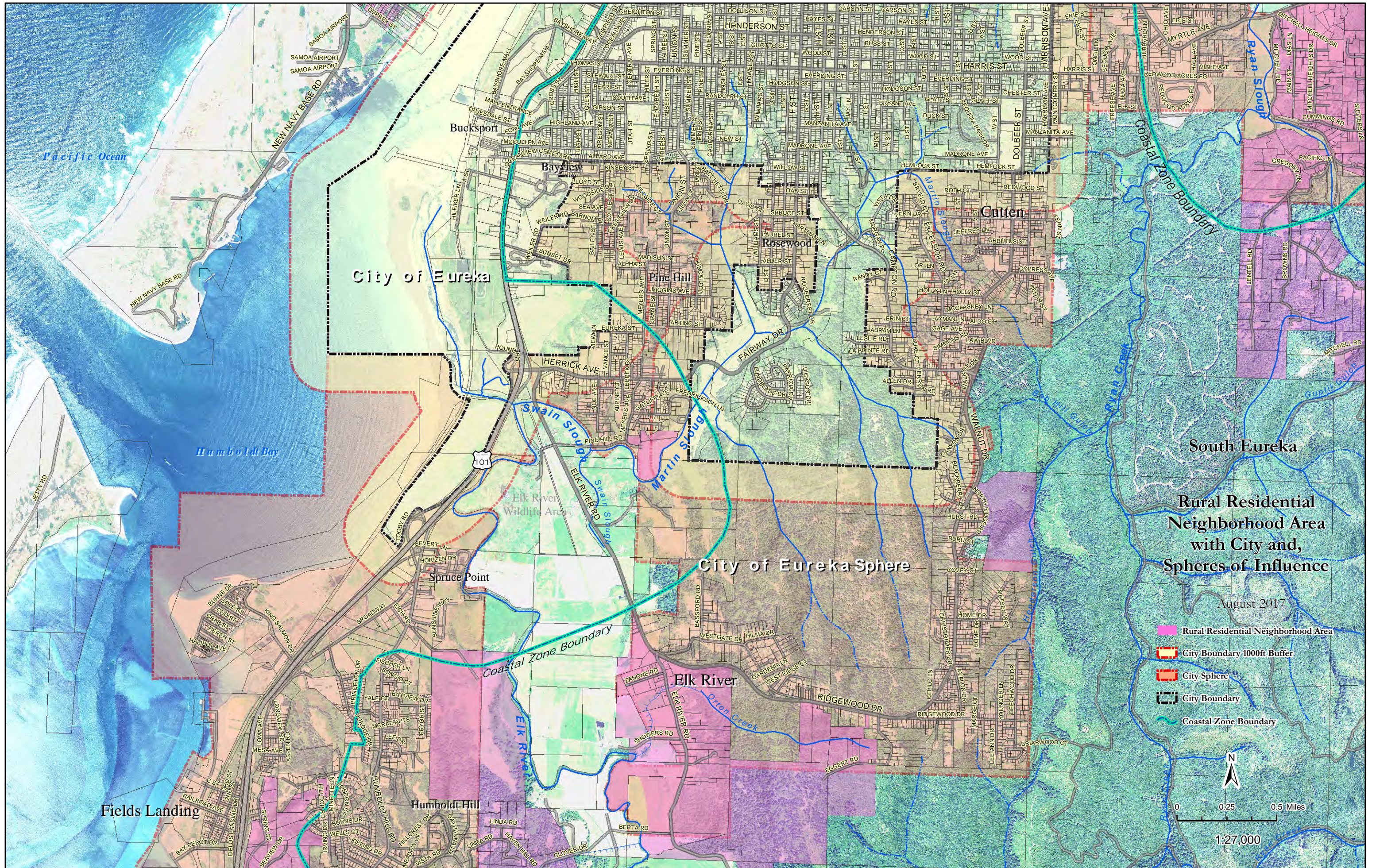
City of Arcata

Arcata Community Forest

Kneeland

-  City Boundary
-  Rural Residential Neighborhood Area
-  City Boundary 1000ft Buffer





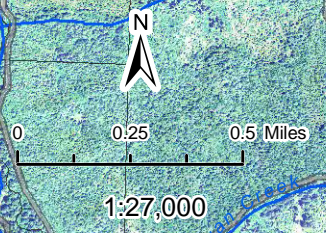
City of Eureka

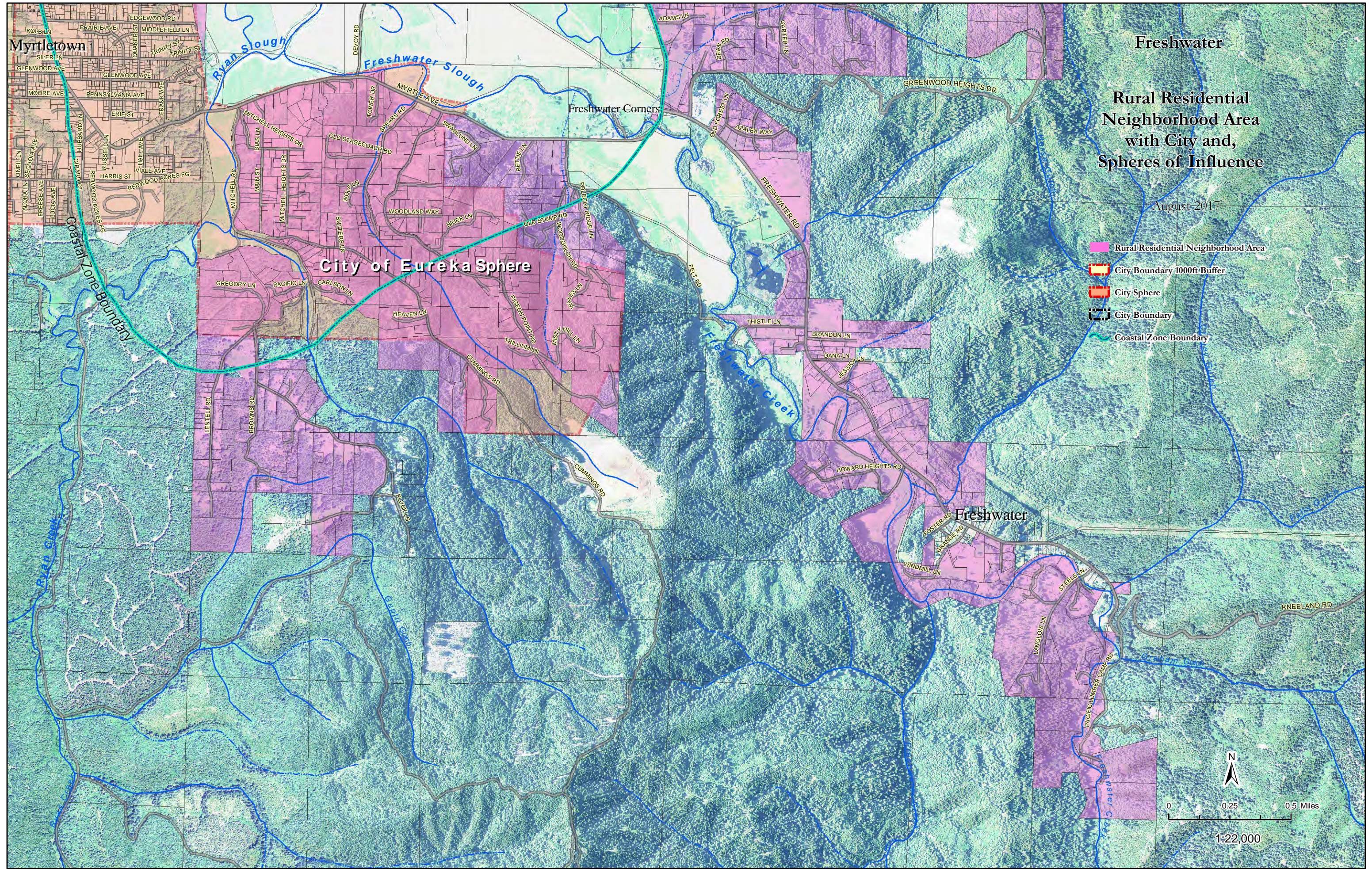
City of Eureka Sphere

Rural Residential Neighborhood Area with City and Spheres of Influence

August 2017

- Rural Residential Neighborhood Area
- City Boundary 1000ft Buffer
- City Sphere
- City Boundary
- Coastal Zone Boundary





Myrtle town


Freshwater

**Rural Residential Neighborhood Area with City and Spheres of Influence**

August 2017

**City of Eureka Sphere**

- Rural Residential Neighborhood Area
- City Boundary 1000ft Buffer
- City Sphere
- City Boundary
- Coastal Zone Boundary



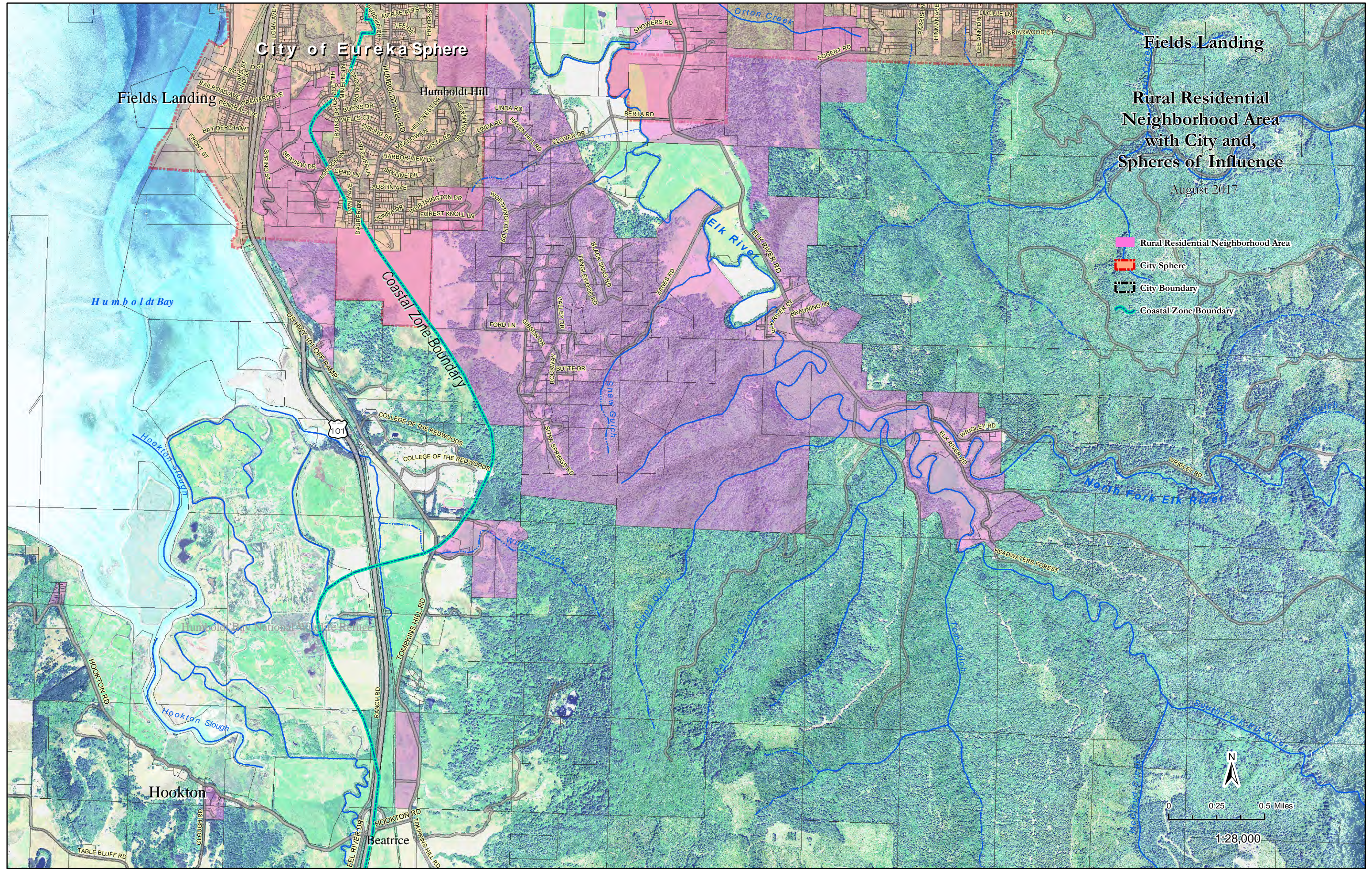
1:22,000

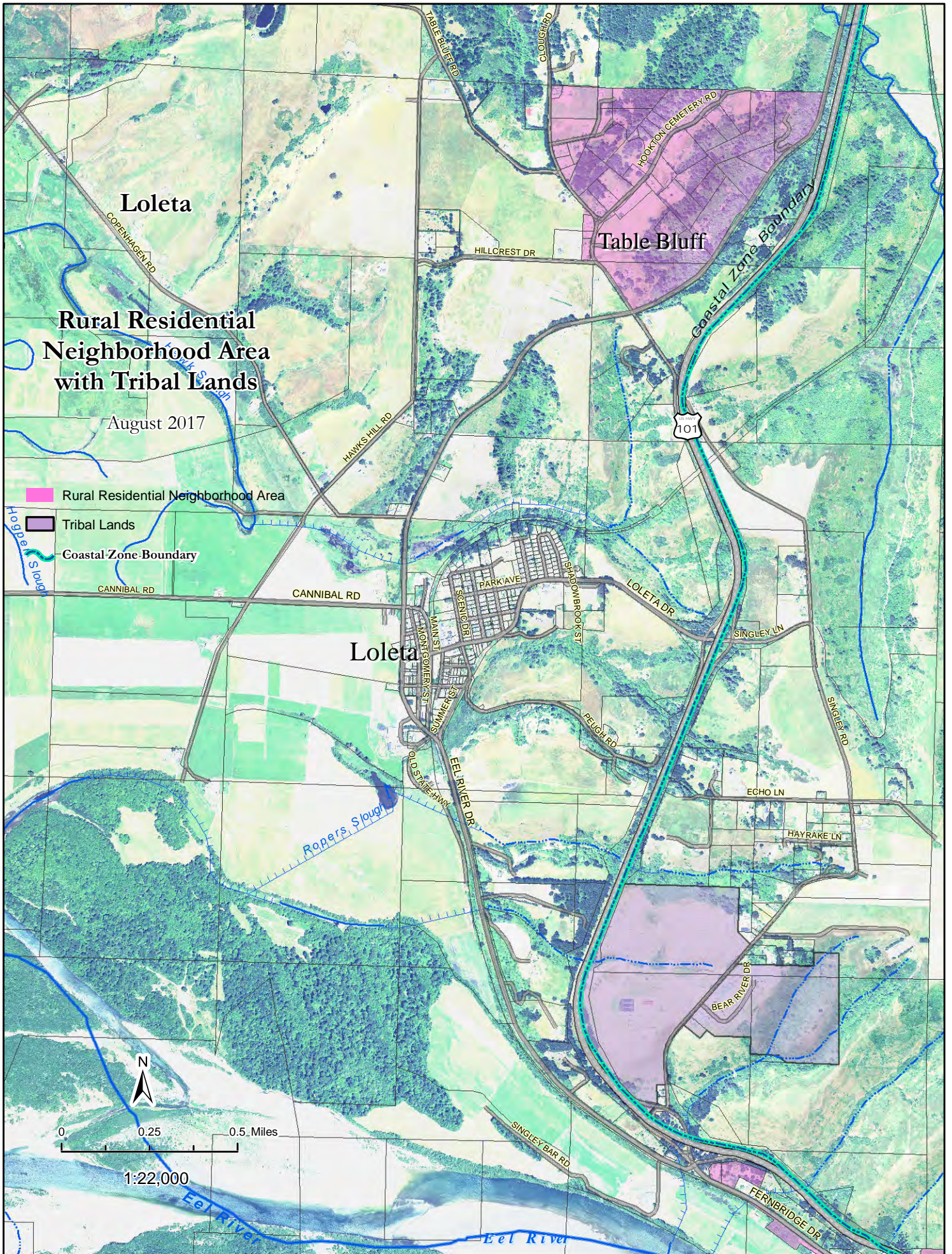
# City of Eureka Sphere

# Fields Landing Rural Residential Neighborhood Area with City and, Spheres of Influence

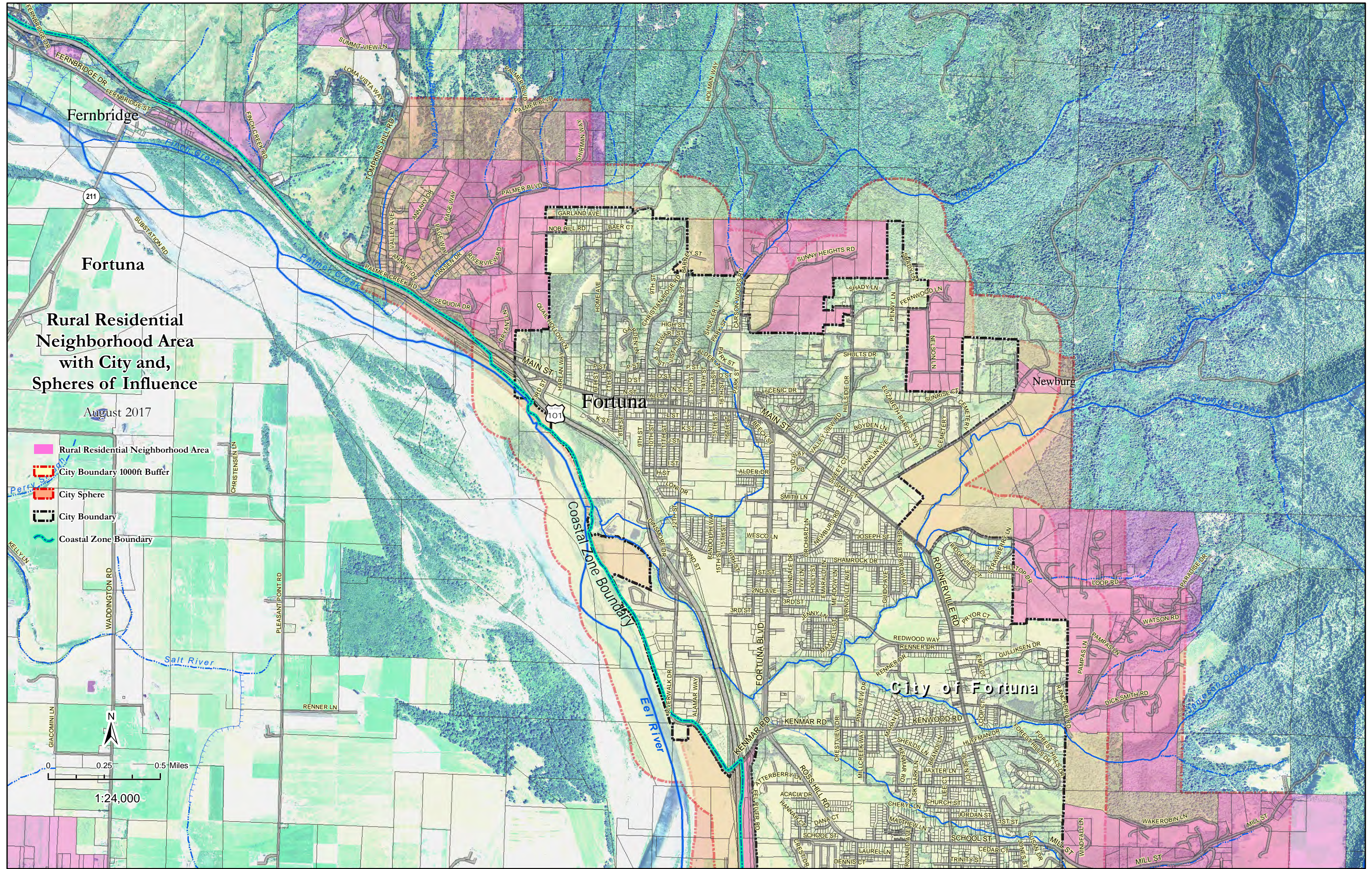
August 2017

-  Rural Residential Neighborhood Area
-  City Sphere
-  City Boundary
-  Coastal Zone Boundary









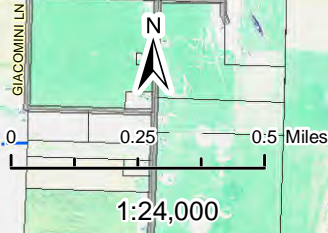
Fernbridge

Fortuna

**Rural Residential  
Neighborhood Area  
with City and,  
Spheres of Influence**

August 2017

- Rural Residential Neighborhood Area
- City Boundary 1000ft Buffer
- City Sphere
- City Boundary
- Coastal Zone Boundary



Fortuna

Newburg

City of Fortuna

Coastal Zone Boundary

Salt River

Eel River

MILL ST

WAKEROBIN LN

DICK SMITH RD

PAMPAS LN

WATSON RD

LOOP RD

PARADISE DR

HILLTOP DR

STRAWBERRY LN

ROHNERVILLE RD

PRYOR CT

REDWOOD WAY

RENNER DR

GULLIKSEN DR

EMILIO

FOREST HILLS DR

FOREST HILLS DR

FOREST HILLS DR

FOREST HILLS DR

FOREST HILLS DR

FOREST HILLS DR

FOREST HILLS DR

FOREST HILLS DR

FOREST HILLS DR

WINDFALL LN

MILL ST

WINDFALL LN

WINDFALL LN

WINDFALL LN

WINDFALL LN

WINDFALL LN

WINDFALL LN

WINDFALL LN

WINDFALL LN

WINDFALL LN

WINDFALL LN

WINDFALL LN

WINDFALL LN

WINDFALL LN

WINDFALL LN

WINDFALL LN

WINDFALL LN

WINDFALL LN

WINDFALL LN

WINDFALL LN

WINDFALL LN

WINDFALL LN

WINDFALL LN

WINDFALL LN

WINDFALL LN

WINDFALL LN

WINDFALL LN

WINDFALL LN

WINDFALL LN

WINDFALL LN

WINDFALL LN

WINDFALL LN

WINDFALL LN

WINDFALL LN

WINDFALL LN

WINDFALL LN

WINDFALL LN

WINDFALL LN

WINDFALL LN

WINDFALL LN

WINDFALL LN

WINDFALL LN

WINDFALL LN

WINDFALL LN

WINDFALL LN

WINDFALL LN

WINDFALL LN

WINDFALL LN

WINDFALL LN

WINDFALL LN

WINDFALL LN

WINDFALL LN

WINDFALL LN

WINDFALL LN

WINDFALL LN

WINDFALL LN

WINDFALL LN

WINDFALL LN

WINDFALL LN

WINDFALL LN

WINDFALL LN

WINDFALL LN

WINDFALL LN

WINDFALL LN

WINDFALL LN

WINDFALL LN

WINDFALL LN

WINDFALL LN

WINDFALL LN

WINDFALL LN

WINDFALL LN

WINDFALL LN

WINDFALL LN

WINDFALL LN

WINDFALL LN

WINDFALL LN

WINDFALL LN

WINDFALL LN

WINDFALL LN

WINDFALL LN

WINDFALL LN

WINDFALL LN

WINDFALL LN

WINDFALL LN

WINDFALL LN

WINDFALL LN

WINDFALL LN

WINDFALL LN

WINDFALL LN

WINDFALL LN

WINDFALL LN

WINDFALL LN

WINDFALL LN

WINDFALL LN

WINDFALL LN

WINDFALL LN

WINDFALL LN

WINDFALL LN

WINDFALL LN

WINDFALL LN

WINDFALL LN

WINDFALL LN

WINDFALL LN

WINDFALL LN

WINDFALL LN

WINDFALL LN

WINDFALL LN

WINDFALL LN

WINDFALL LN

WINDFALL LN

WINDFALL LN

WINDFALL LN

WINDFALL LN

WINDFALL LN

WINDFALL LN

WINDFALL LN

WINDFALL LN

WINDFALL LN

WINDFALL LN

WINDFALL LN

WINDFALL LN

WINDFALL LN

WINDFALL LN

WINDFALL LN

WINDFALL LN

WINDFALL LN

WINDFALL LN

WINDFALL LN

WINDFALL LN

WINDFALL LN

WINDFALL LN

WINDFALL LN

WINDFALL LN

WINDFALL LN

WINDFALL LN

WINDFALL LN

WINDFALL LN

WINDFALL LN

WINDFALL LN

WINDFALL LN

WINDFALL LN

WINDFALL LN

WINDFALL LN

WINDFALL LN

WINDFALL LN

WINDFALL LN

WINDFALL LN

WINDFALL LN

WINDFALL LN

WINDFALL LN

WINDFALL LN

WINDFALL LN

WINDFALL LN

WINDFALL LN

WINDFALL LN

WINDFALL LN

WINDFALL LN

WINDFALL LN

WINDFALL LN

WINDFALL LN

WINDFALL LN

WINDFALL LN

WINDFALL LN

WINDFALL LN

WINDFALL LN

WINDFALL LN

WINDFALL LN

WINDFALL LN

WINDFALL LN

WINDFALL LN

WINDFALL LN

WINDFALL LN

WINDFALL LN

WINDFALL LN

WINDFALL LN

WINDFALL LN

WINDFALL LN

WINDFALL LN

WINDFALL LN

WINDFALL LN

WINDFALL LN

WINDFALL LN

WINDFALL LN

WINDFALL LN

WINDFALL LN

WINDFALL LN

WINDFALL LN

WINDFALL LN

WINDFALL LN

WINDFALL LN

WINDFALL LN

WINDFALL LN

WINDFALL LN

WINDFALL LN

WINDFALL LN

WINDFALL LN

WINDFALL LN

WINDFALL LN

WINDFALL LN

WINDFALL LN

WINDFALL LN

WINDFALL LN

WINDFALL LN

WINDFALL LN

WINDFALL LN

WINDFALL LN

WINDFALL LN

WINDFALL LN

WINDFALL LN

WINDFALL LN

WINDFALL LN

WINDFALL LN

WINDFALL LN

WINDFALL LN

WINDFALL LN

WINDFALL LN

WINDFALL LN

WINDFALL LN

WINDFALL LN

WINDFALL LN

WINDFALL LN

WINDFALL LN

WINDFALL LN

WINDFALL LN

WINDFALL LN

WINDFALL LN

WINDFALL LN

WINDFALL LN

WINDFALL LN

WINDFALL LN

WINDFALL LN

WINDFALL LN

WINDFALL LN

WINDFALL LN

WINDFALL LN

WINDFALL LN

WINDFALL LN

WINDFALL LN

WINDFALL LN

WINDFALL LN

WINDFALL LN

WINDFALL LN

WINDFALL LN

WINDFALL LN

WINDFALL LN

WINDFALL LN

WINDFALL LN

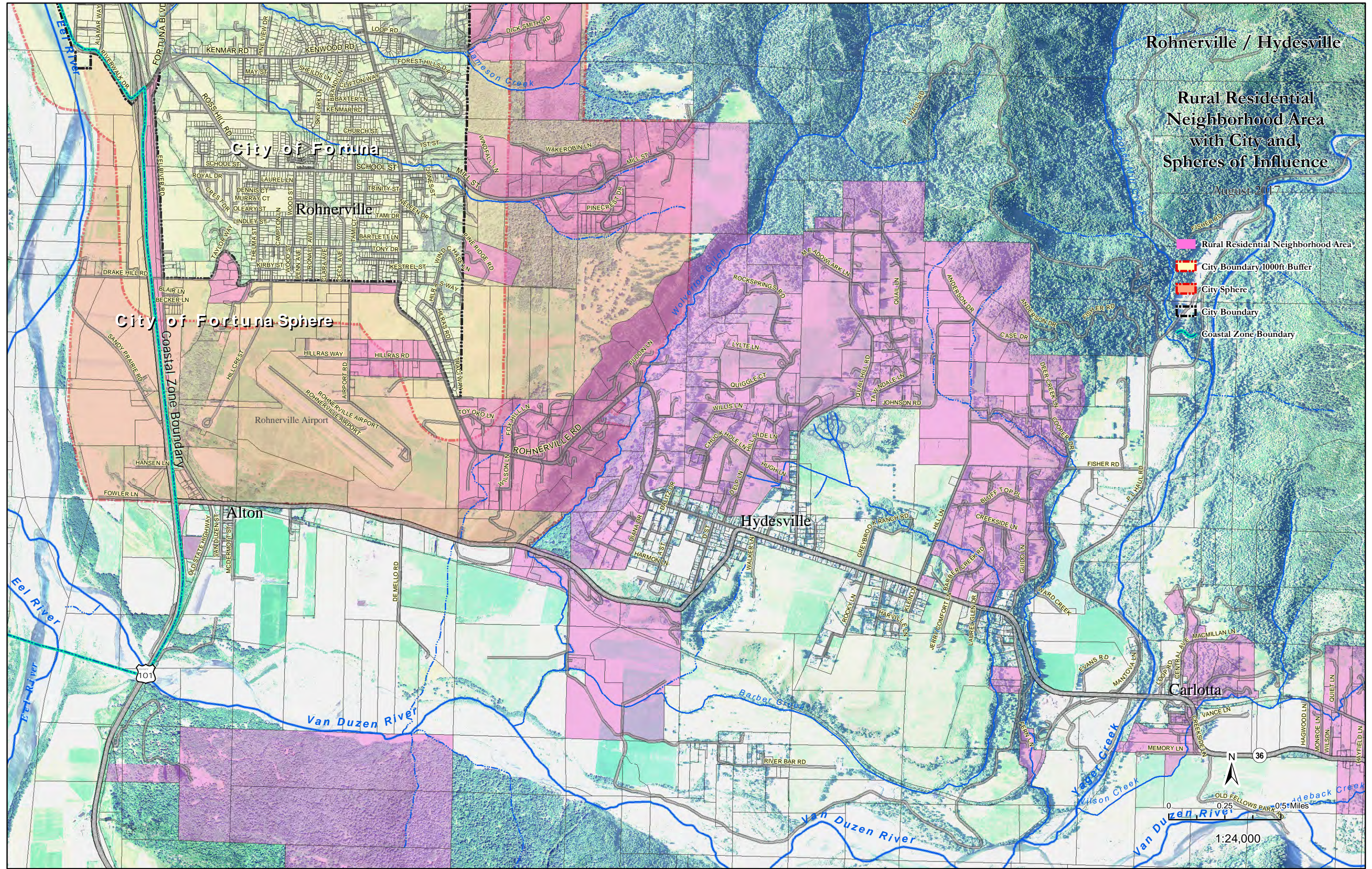
WINDFALL LN

Rohnerville / Hydesville

Rural Residential Neighborhood Area with City and Spheres of Influence

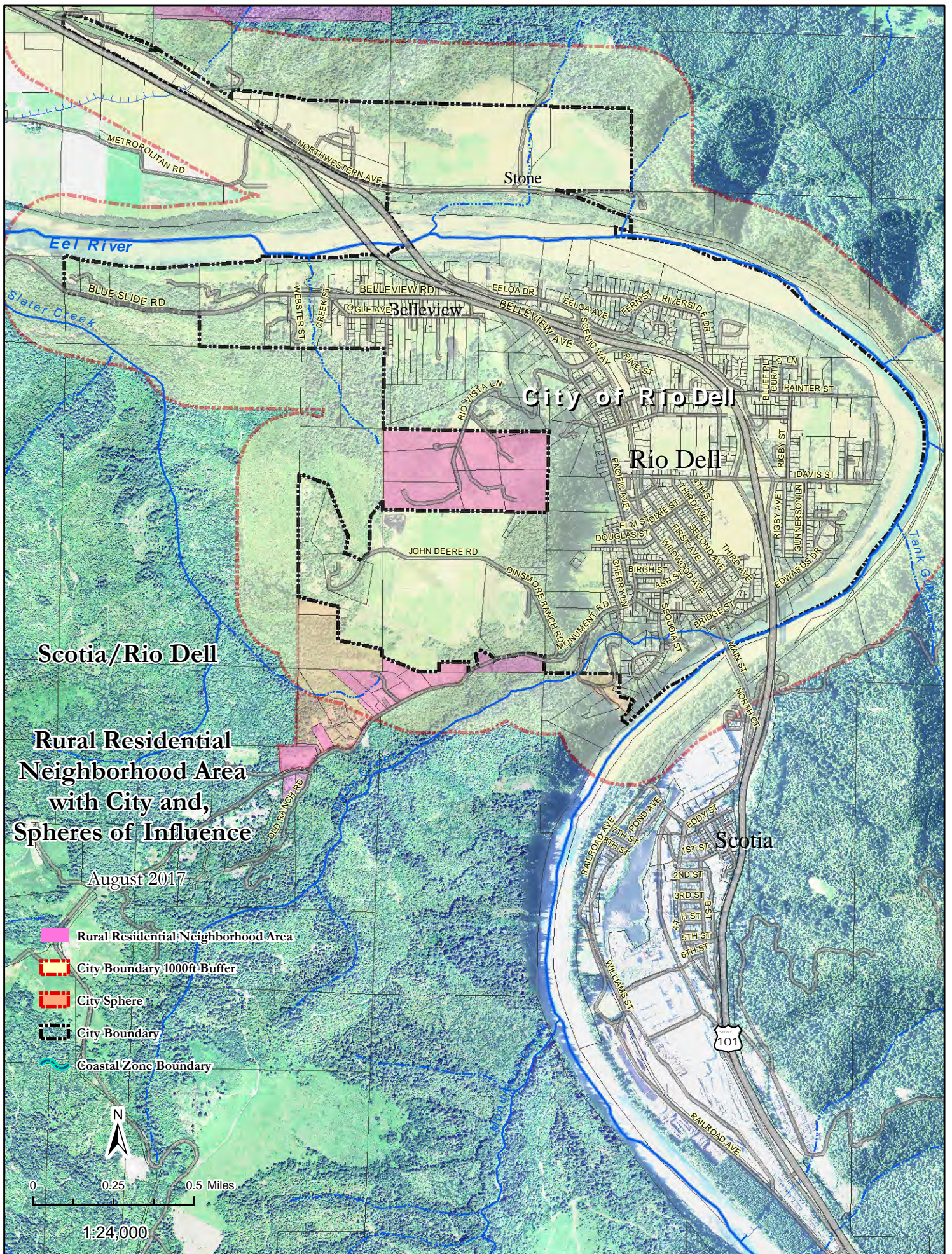
August 2017

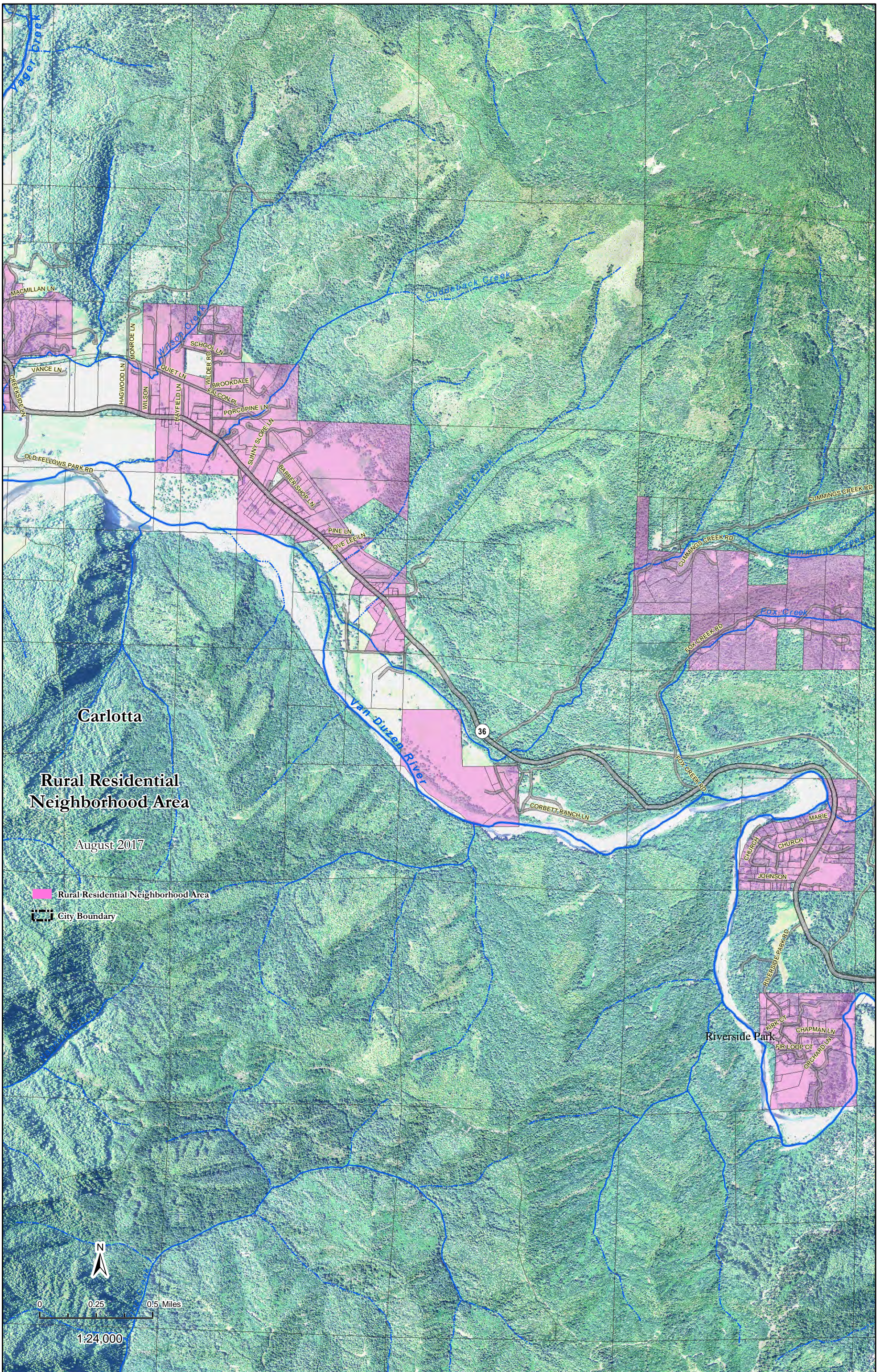
- Rural Residential Neighborhood Area
- City Boundary 1000ft Buffer
- City Sphere
- City Boundary
- Coastal Zone Boundary



0 0.25 0.5 Miles

1:24,000





Carlotta

### Rural Residential Neighborhood Area

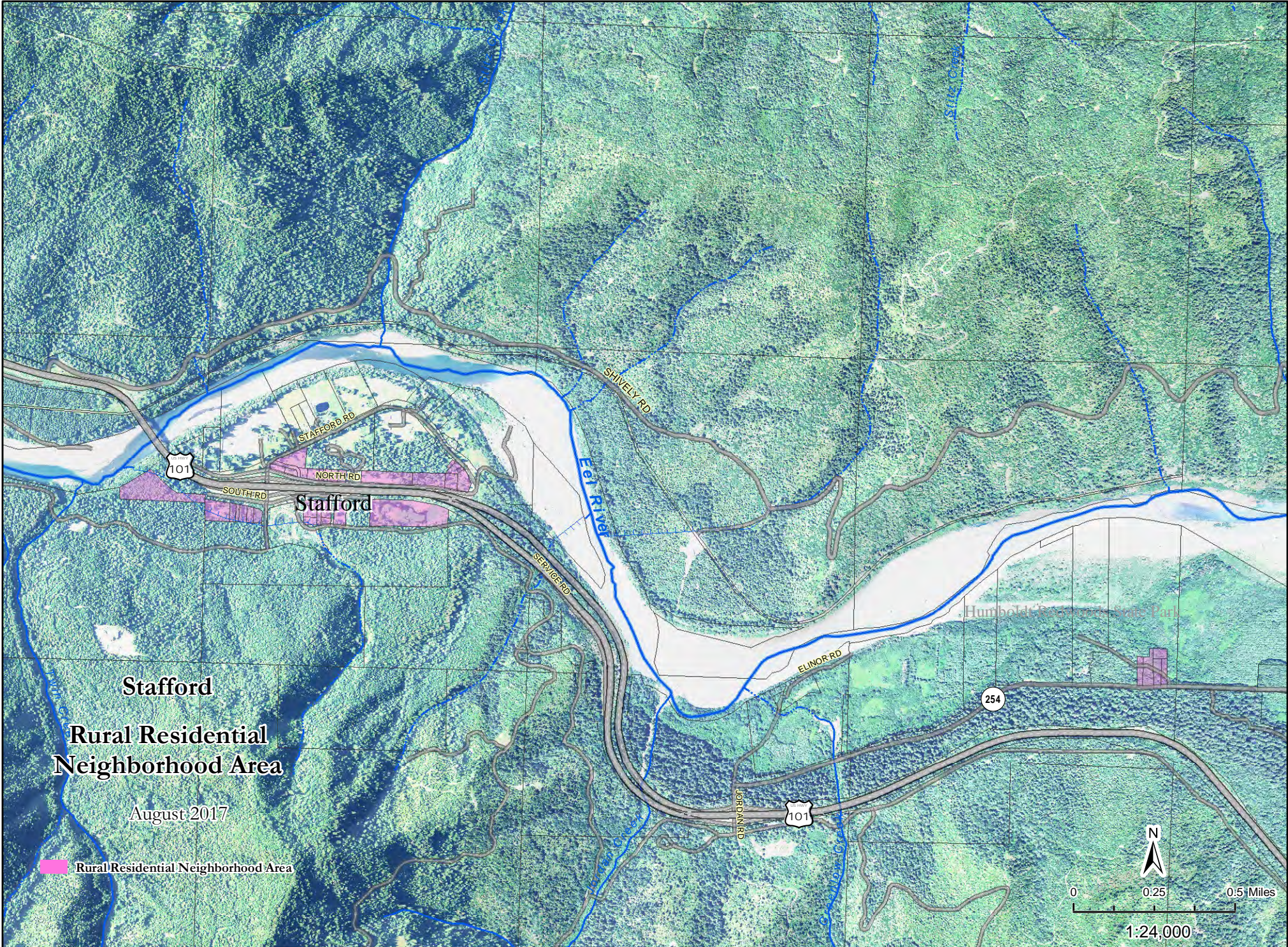
August 2017

- Rural Residential Neighborhood Area
- City Boundary



0 0.25 0.5 Miles

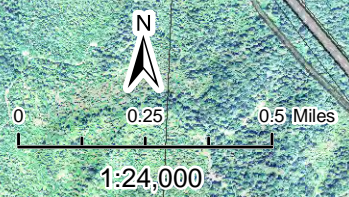
1:24,000



**Stafford  
Rural Residential  
Neighborhood Area**

August 2017

 Rural Residential Neighborhood Area

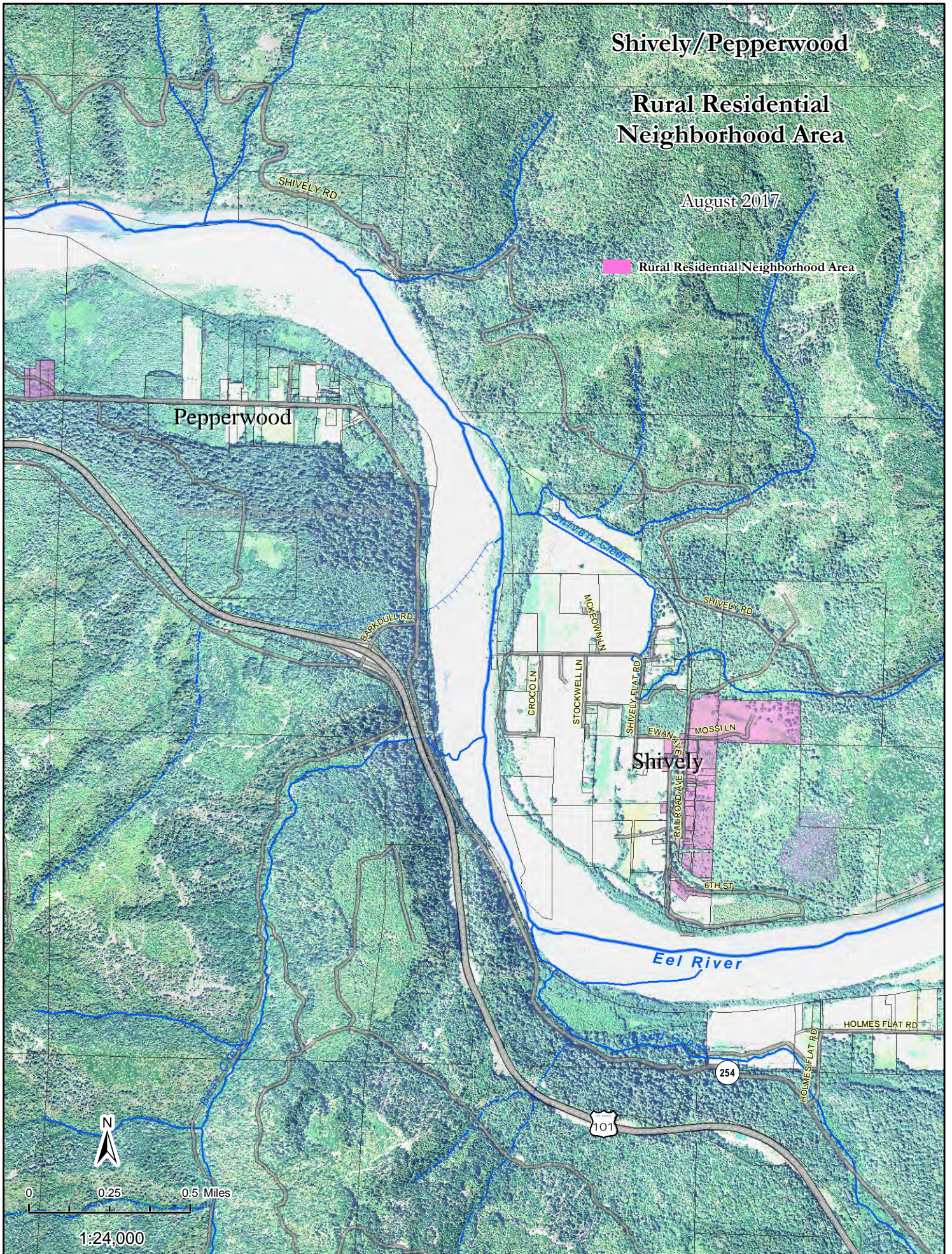


# Shively/Pepperwood

## Rural Residential Neighborhood Area

August 2017

 Rural Residential Neighborhood Area

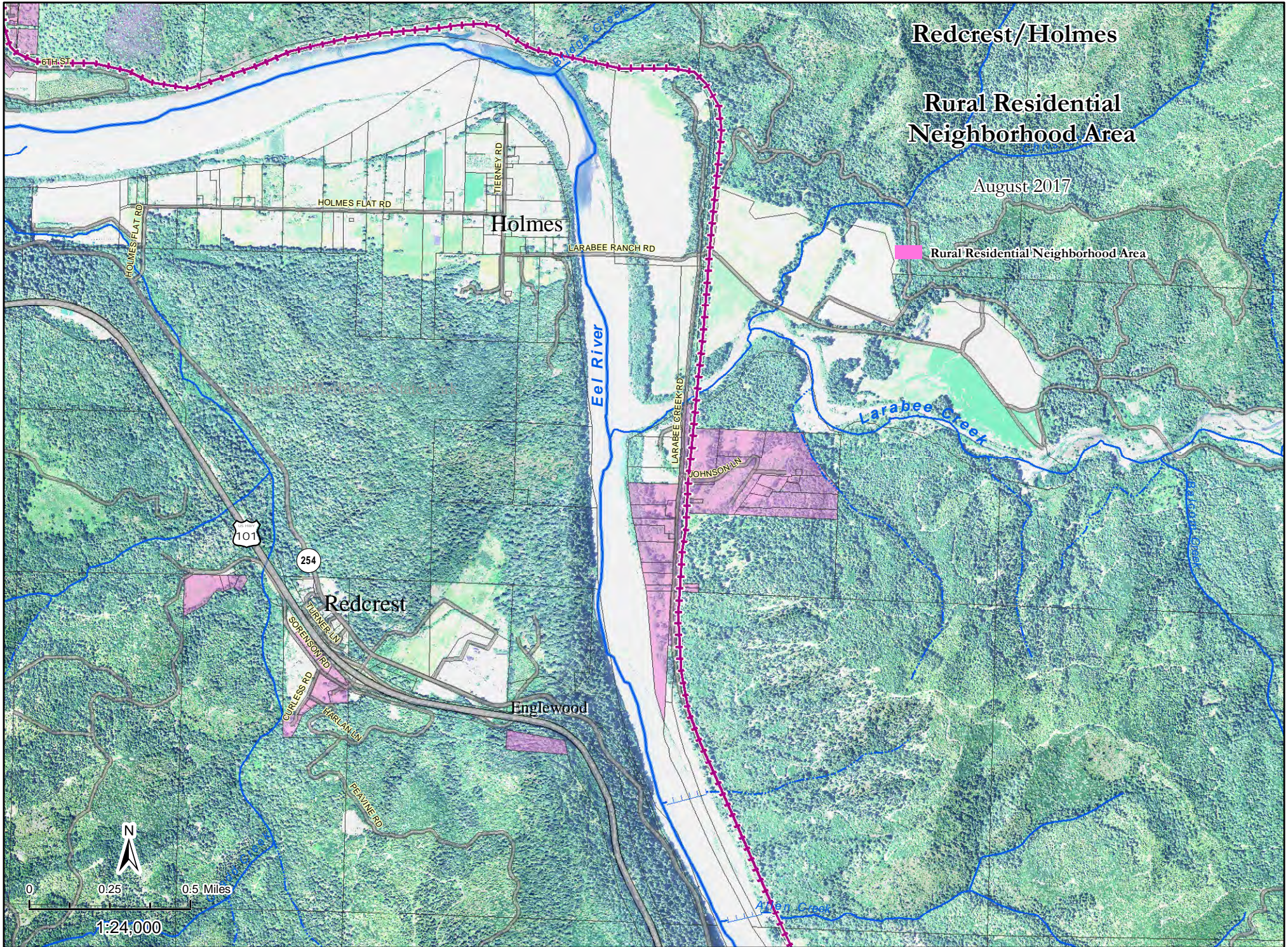


# Redcrest/Holmes

## Rural Residential Neighborhood Area

August 2017

Rural Residential Neighborhood Area



Holmes

HOLMES FLAT RD

Redcrest

Englewood

Eel River

Larabee Creek

101

254



0 0.25 0.5 Miles

1:24,000


Petrolia

# Rural Residential Neighborhood Area

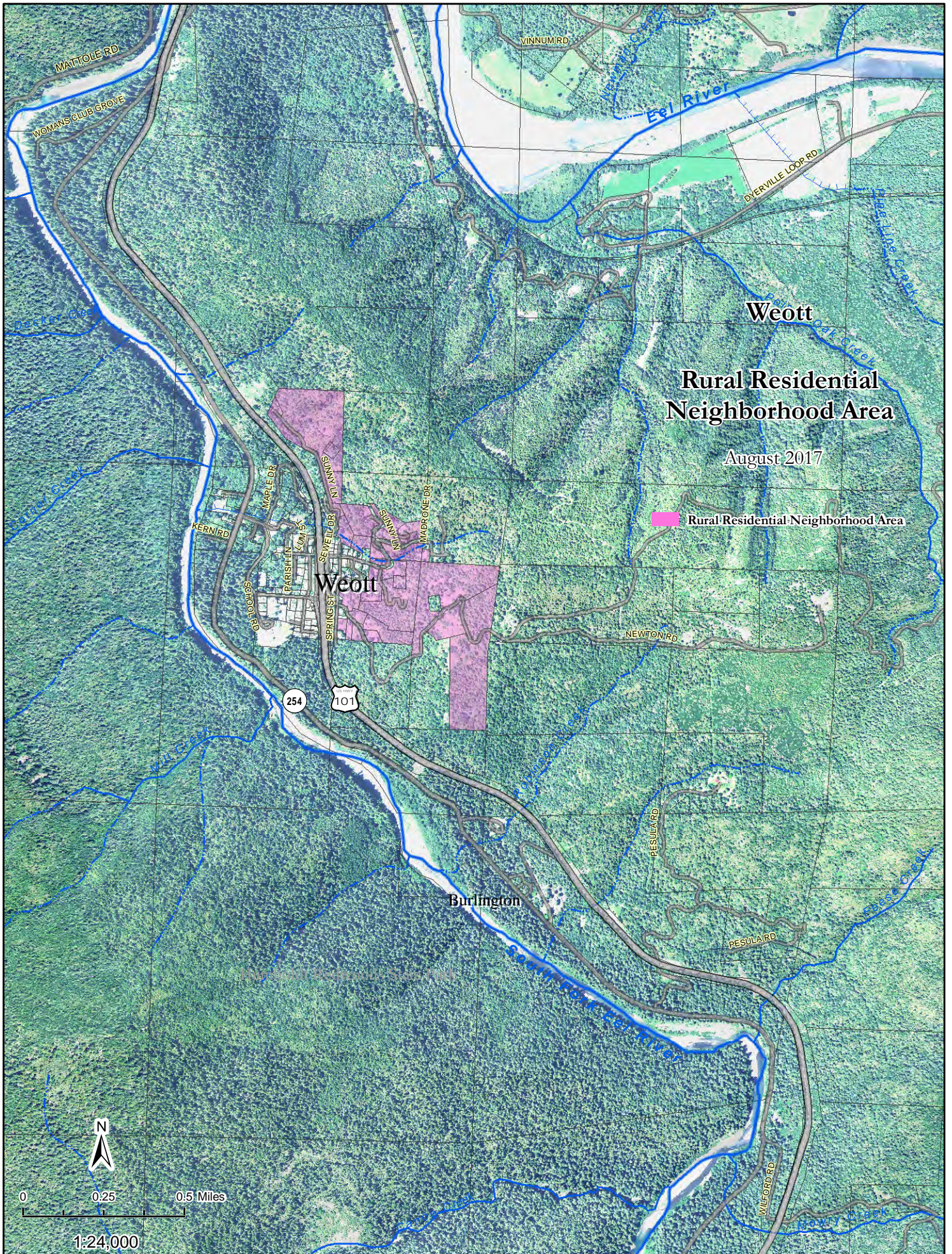
August, 2017

Rural Residential Neighborhood Area  
Coastal Zone Boundary

Petrolia



1:24,000



Weott

# Rural Residential Neighborhood Area

August 2017

 Rural Residential Neighborhood Area

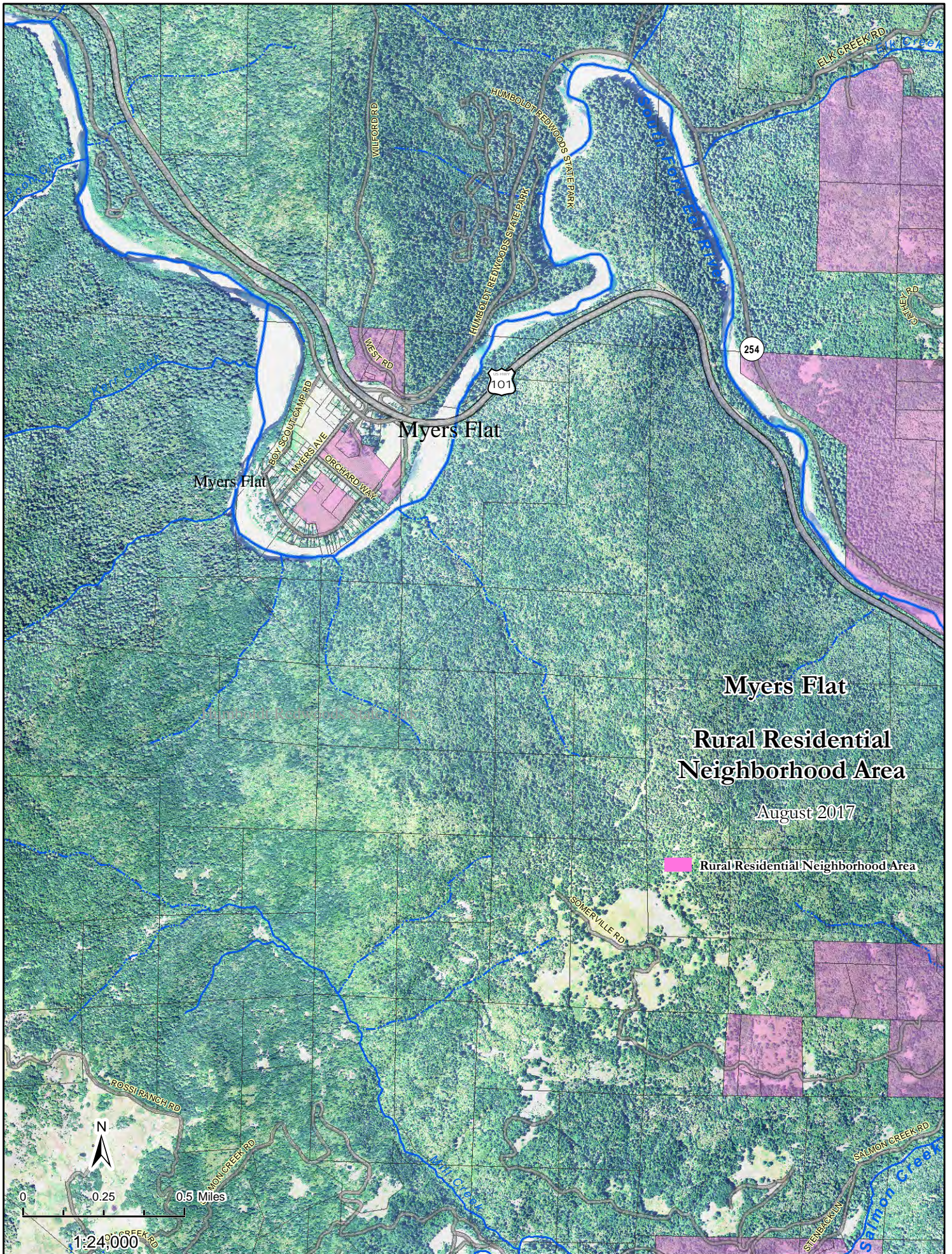
Weott

Burlington



0 0.25 0.5 Miles

1:24,000



**Myers Flat**  
**Rural Residential**  
**Neighborhood Area**  
August 2017

 Rural Residential Neighborhood Area



Miranda

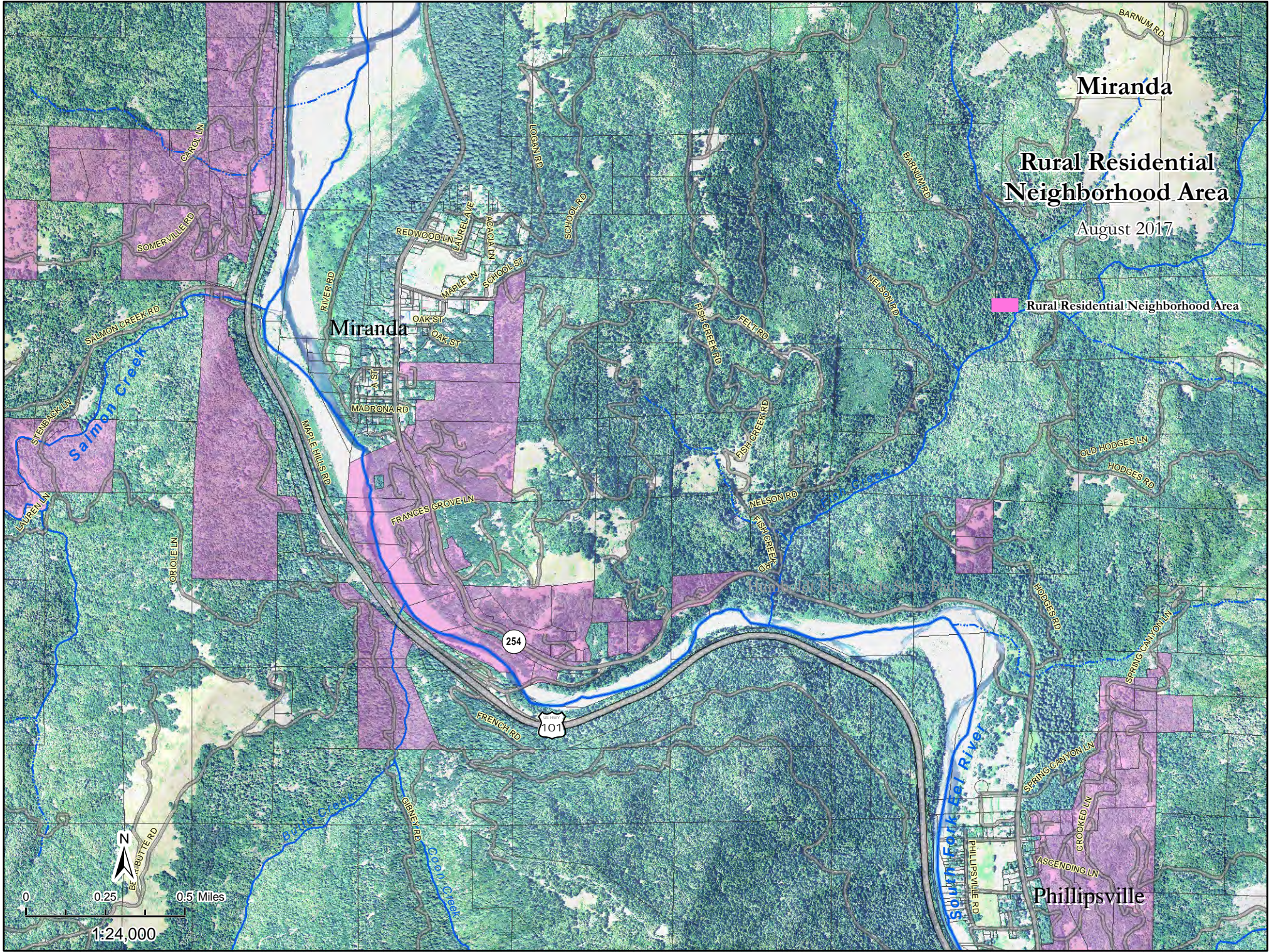
# Rural Residential Neighborhood Area

August 2017

 Rural Residential Neighborhood Area

Miranda

Phillipsville



0 0.25 0.5 Miles

1:24,000

Phillipsville

# Rural Residential Neighborhood Area

August 2017

 Rural Residential Neighborhood Area

Phillipsville

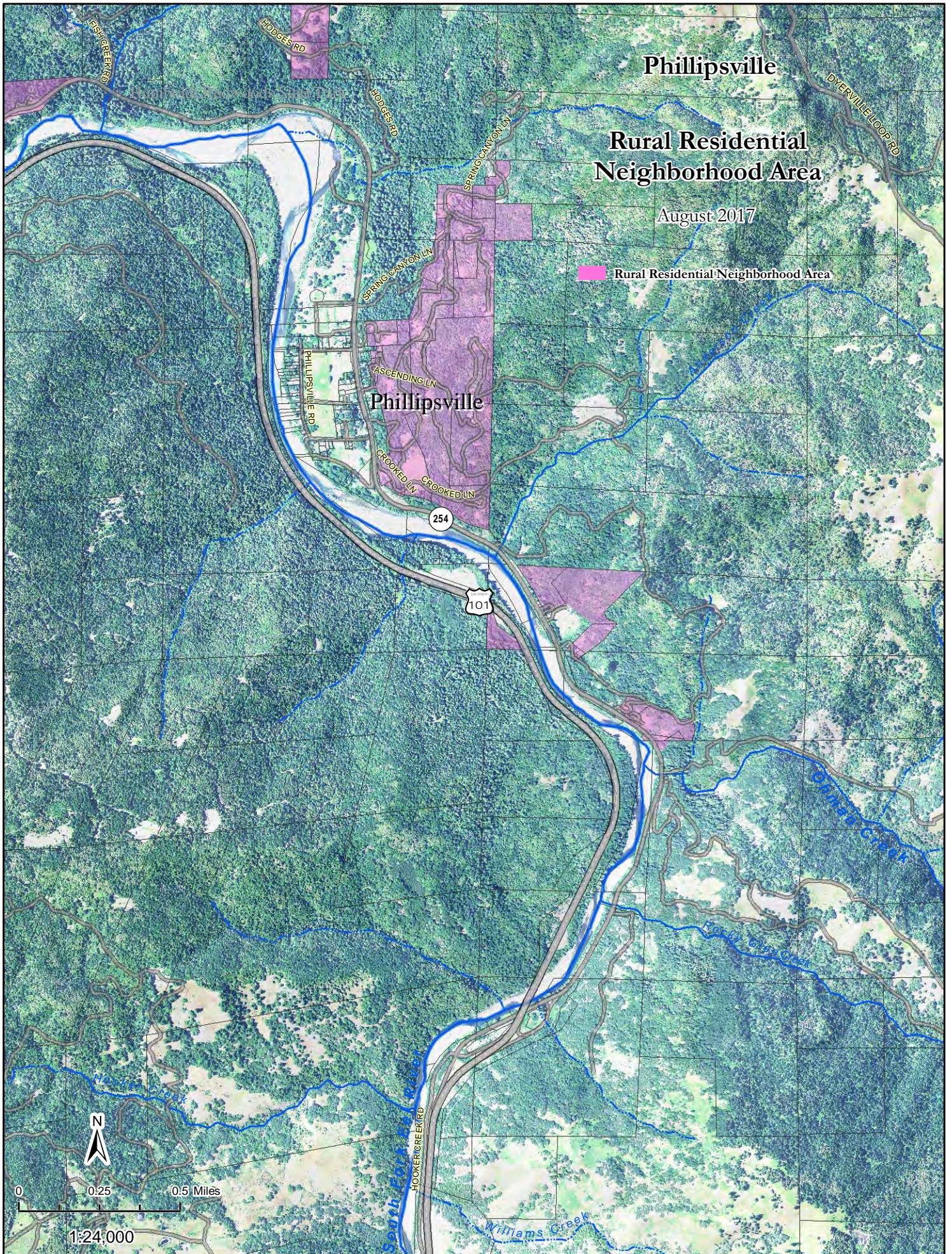
254

101



0 0.25 0.5 Miles

1:24,000

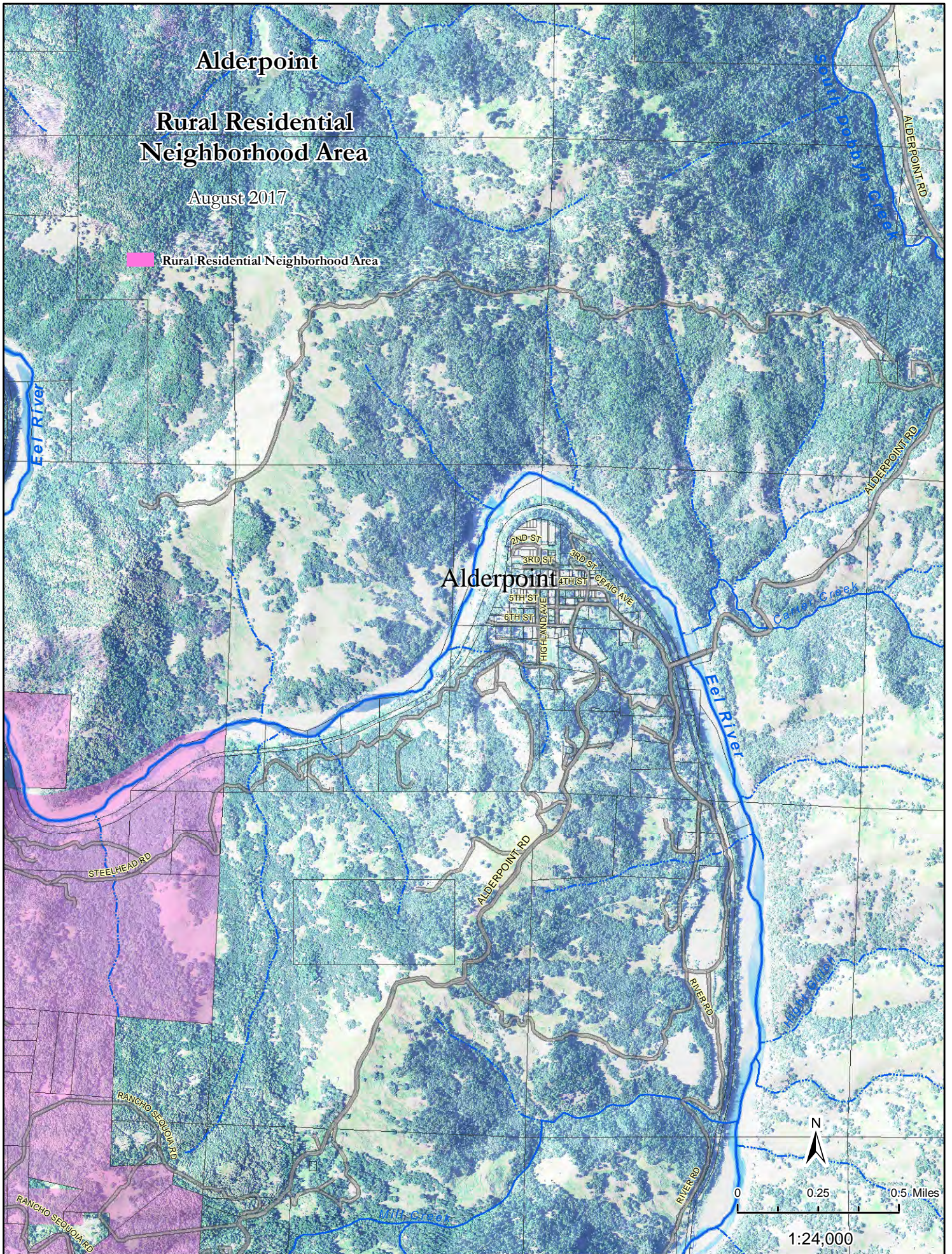


# Alderpoint

## Rural Residential Neighborhood Area

August 2017

 Rural Residential Neighborhood Area

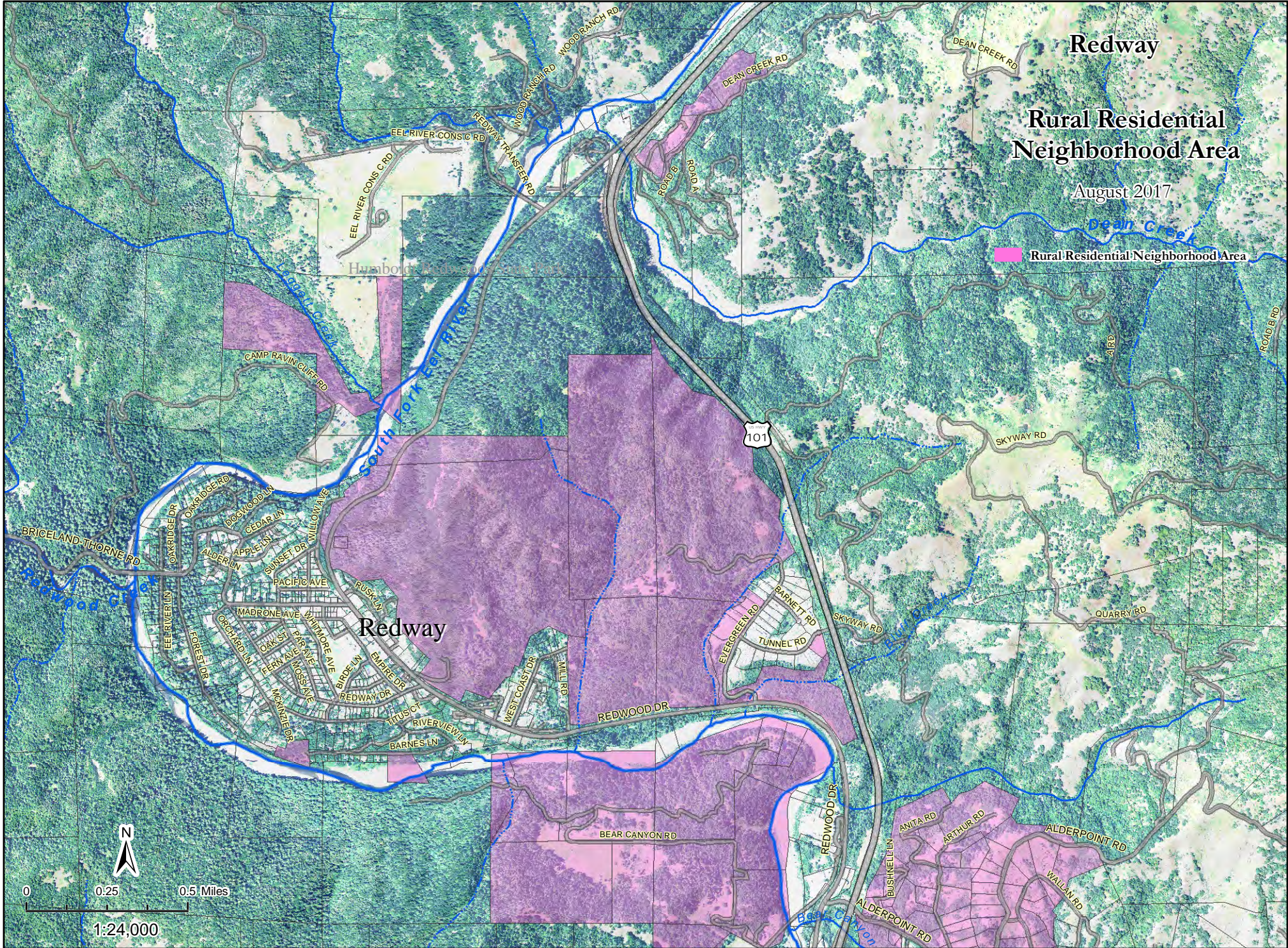


Redway

# Rural Residential Neighborhood Area

August 2017

 Rural Residential Neighborhood Area



0 0.25 0.5 Miles

1:24,000

# Garberville / Benbow

## Rural Residential Neighborhood Area

August 2017

Rural Residential Neighborhood Area

