








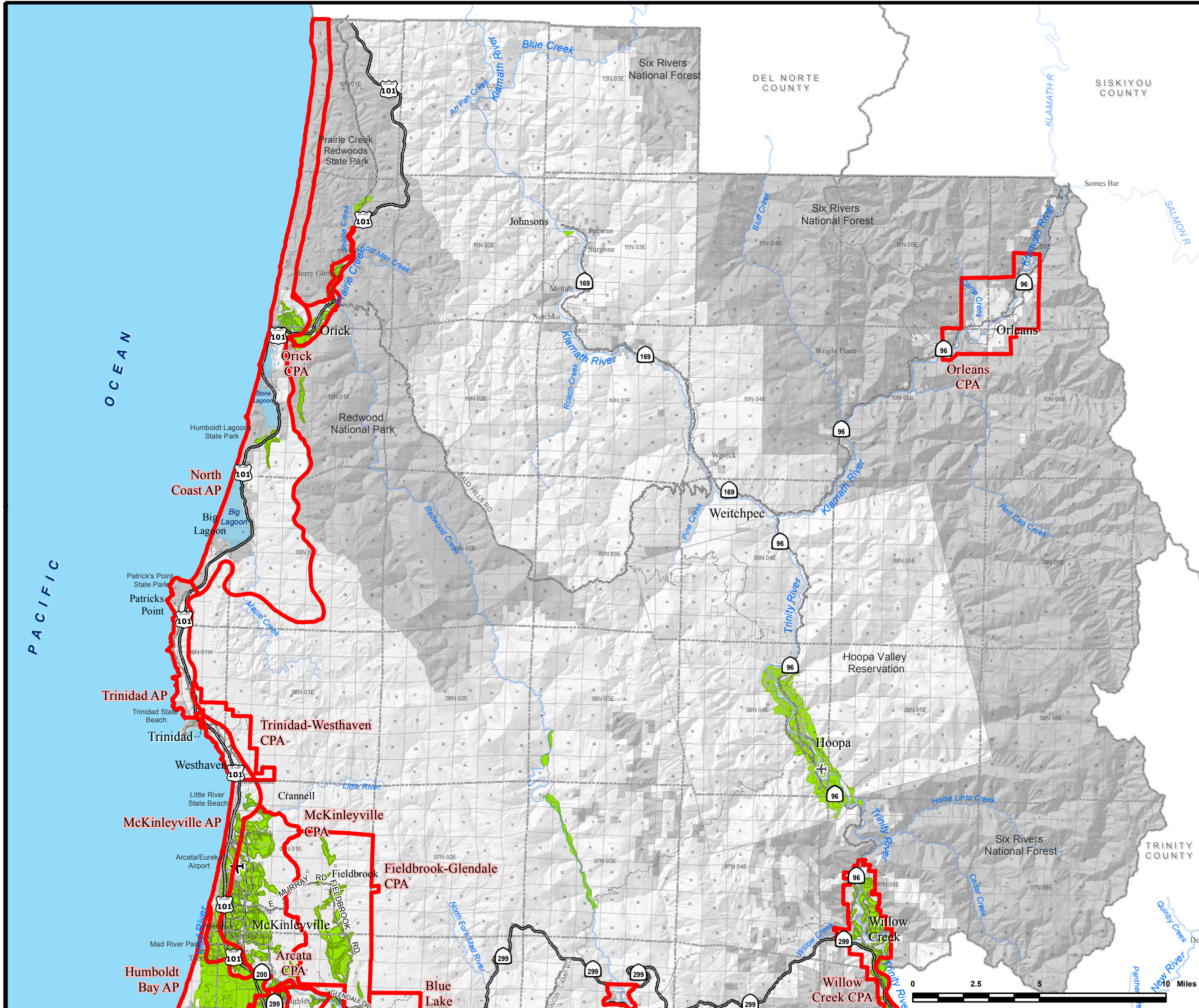


# Northern Humboldt Community Plan Areas with Prime Soils

## Legend

-  Community Plan Area Boundary
- Prime Soils**
-  Farmland of statewide importance
-  Prime farmland if irrigated
- Circulation**
-  State Highways
-  Arterials
-  Collectors
-  Local
-  City Boundary
-  Public Lands



Humboldt County General Plan Update  
**HUMBOLDT**21st Century



Sources:  
 Prime Soils data from Soils of "Western Humboldt County" map, 1965 and 2014 U.S. Department of Agriculture, Natural Resources Conservation Service (NCRS). Not suitable for regulatory use due to spatial inaccuracies and mismatches with basemap data. Should be used for planning purposes only.

This map is intended for planning purposes only and should not be used for precise measurement or legal boundary delineation. Original map size is 17"x11". Map produced by Humboldt County Planning and Building Department, Feb. 2015.

Map Document: H:\aprs\3sheets2015\_CPA\_PrimeSoils.mxd Plots Directory: H:\plots\GPU2015draft\

## Map Location

