





Central Humboldt Proposed Trails

Legend

Trails

-  Bicycle
-  Hiking
-  Equestrian Multipurpose
-  Public Lands

ID	TRAIL NAME	MILES
6	South Fork Corridor	6.2
7	Hammond Trail	6.3
8	Dows Prairie Trail	8.3
9	Baird Road Trail	3.5
10	Clam Beach Trail	0.9
11	Strawberry Creek Trail	1.1
12	Central Avenue Trail	5.5
13	Airport Road Trail	1.1
14	North Widow White Creek Trail	3.1
15	South Widow White Creek Trail	1.6
16	McKinleyville Ave. Bikeway	1
17	Railroad Drive Trail	0.8
18	Hiller Road Trail	1.4
19	School Road Bikeway	1
20	Mill Creek Trail	0.3
21	Azalea Hill Trail	2.5
22	Caville Trail	0.4
23	Holly Dr.	0.5
23	Second Road Trail	0.5
24	Simpson Trail	1.6
25	Fieldbrook Corridor	10.6
26	Glendale Bikeway	2.1
27	Sweasy Dam Trail	8.6
28	Butler Valley Bikeway	31
29	Lord Ellis Bikeway	4.8
30	Mad River Beach Trail	4.2
31	Warren Creek Bikeway	2.5
32	Bayview Levee Trail	5
33	Old Arcata Trail Myrtle Avenue Bikeway	9.8
34	Sunny Brae Bikeway Trail	3
35	Bayside Cutoff Bikeway	0.5
36	Indianola Bikeway	0.9
37	Freshwater Bikeway	22.9
38	Lucas Street Bikeway	0.3
40	Cutten Bikeway	7.5
41	Campton Bikeway	1.4
42	Herrick Avenue Bikeway	1.8
43	Meyers Road Trail	0.2
44	Elk River Spit Trail	1.8
45	Humboldt Hill Trail	2
46	Tompkins Hill Bikeway	3.2
47	Eel River Drive Bikeway	5.5
48	Table Bluff Bikeway Loop	13.3
49	Ferndale - Blue Slide Bikeway	15.9
50	Centerville Beach Trail	4.8
51	Wildcat Bikeway Loop	100
52	Rohnerville Bikeway	2.7
60	CA Coastal Trail	121.2
61	Trinity Mtn Hiking-Equestrian Corridor	78.1
62	Highway 101 Bikeway	138.7
63	Avenue of the Giants	31.8
64	Samoa Bridge Trail	1.7
65	Highway 299 Bike Route	53.7
66	Samoa Boulevard Bikeway	11.5
67	Highway 36	45.8

Humboldt County General Plan Update
HUMBOLDT21st Century



Sources:
 Trails from the 1979 Proposed Trails Plan
 See Community Plans for complete and detailed trails mapping
 Use of Off-Highway Trail Routes designated on this map will not be sanctioned by the County until such time that necessary Agreements are made with affected property owners. Until such time, use of routes on private lands may constitute trespass unless otherwise posted.
 Not suitable for regulatory use due to spatial inaccuracies and mismatches with basemap data. Should be used for planning purposes only.

This map is intended for planning purposes only and should not be used for precise measurement or legal boundary delineation. Original map size is 17"X11". Map produced by Humboldt County Planning and Building Department, Feb. 2015.

Map Document: H:\aprs\3sheets2015_Trails.mxd Plots Directory: H:\plots\GPU2015draft\

Map Location

Map Location diagram showing Humboldt County in the context of surrounding counties: DEL NORTE COUNTY, SISKIYOU COUNTY, SHASTA COUNTY, TEHAMA COUNTY, GLENN COUNTY, and MENDOCINO COUNTY. A north arrow is also present.

