

BOARD OF SUPERVISORS, COUNTY OF HUMBOLDT, STATE OF CALIFORNIA

Certified copy of portion of proceedings, Meeting on MAY - 4 1993

RESOLUTION NO. 93-37

ESTABLISHMENT OF HARRISON AVENUE  
UNDERGROUND UTILITY DISTRICT NO. 1

WHEREAS, by Board Order dated March 10, 1992, a public hearing was called for on April 7, 1992, at the hour of 1:45 p.m. in the Board of Supervisors Chambers in the Courthouse, Eureka, California, to ascertain whether public necessity, health, safety or welfare requires the removal of poles, overhead wires and associated overhead structures, and the underground installation of wires and facilities for supplying electricity, communications and similar or associated services, within that certain area of Humboldt County described as follows: a wide corridor along the east side of Harrison Avenue from 15th Street to Harris Street;

WHEREAS, the Board of Supervisors of the County of Humboldt, pursuant to Ordinance No. 652 of the County of Humboldt, hereby declares the above described area an underground utility district, and designates it as Harrison Avenue Underground Utility District No. 1 of the County of Humboldt. Attached hereto marked Exhibit "A", and hereby incorporated as a part of this Resolution is a map and legal description delineating the boundaries of said District;

WHEREAS, the Board of Supervisors hereby sets September 30, 1994, as the date on which affected property owners must be ready to receive underground service, and does hereby order the removal of all poles, overhead wires and associated overhead structures and the underground installation of wires and facilities for supplying electricity, communications, and similar or associated services within the Harrison Avenue Underground Utility District No. 1 on or

(D-11b)end

BOARD OF SUPERVISORS, COUNTY OF HUMBOLDT, STATE OF CALIFORNIA

Certified copy of portion of proceedings, Meeting on MAY - 4 1993

before May 27, 1995;

WHEREAS, the Department of Public Works ("DPW") is hereby instructed to notify all affected utilities and all persons owning real property within the Harrison Avenue Underground Utility District No. 1 of the adoption of said Resolution. DPW shall further notify said property owners of the necessity that, if they or any persons occupying such property desire to continue to receive electricity, communications, and similar or associated services, they or such occupant shall, by the date fixed in this Resolution, provide all necessary facility changes on their premises so as to receive such services from the lines of the supplying utility or utilities at a new location, subject to applicable rules, regulations and tariffs of the respective utility or utilities on file with the Public Utilities Commission of the State of California, and reimburse P.G. & E. for the cost of the electrical service lateral in excess of 100 feet from the property owners meter box to the point of service at the property right-of-way line. Such notification shall be made by mailing a copy of this Resolution to all affected property owners as such are shown on the last equalized assessment roll and to the affected utilities;

WHEREAS, this Resolution is intended to amend Resolution No. 92-38, which previously established the Harrison Avenue Underground Utility District No. 1, by extending the conversion date.

NOW, THEREFORE, BE IT RESOLVED that the Board of Supervisors hereby finds and determines as follows:

BOARD OF SUPERVISORS, COUNTY OF HUMBOLDT, STATE OF CALIFORNIA

Certified copy of portion of proceedings, Meeting on MAY - 4 1993

The Underground Utility District herein created is in the general public interest for the following reasons:

1. The undergrounding to be accomplished will avoid an unusually heavy concentration of overhead distribution facilities.
2. The streets, roads, or rights-of-way in the District are extensively used by the general public and carry a heavy volume of pedestrian or vehicular traffic.
3. The area has a substantial majority of property owners favoring undergrounding.

BE IT FURTHER RESOLVED that Resolution No. 92-38 is hereby rescinded and superseded by this Resolution.

Adopted on motion by Supervisor NEELY, seconded by Supervisor SPARKS and the following vote:

AYES: Supervisors--  
 NOES: Supervisors--  
 ABSENT: Supervisors--  
 ABSTAIN: Supervisors--

STATE OF CALIFORNIA )  
 ) ss.  
 County of Humboldt )

I CHRIS ARNOLD, Clerk of the Board of Supervisors, County of Humboldt, State of California, do hereby certify the foregoing to be a full, true and correct copy of the original made in the above-entitled matter by said Board of Supervisors at a meeting held in Eureka, California as the same now appears of record in my office.

IN WITNESS WHEREOF, I have hereunto set my hand and affixed the Seal of said Board of Supervisors

CHRIS ARNOLD

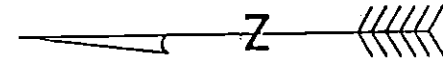
Clerk of the Board of Supervisors of the County of Humboldt, State of California

By Lora Frediani  
Deputy

LORA FREDIANI  
Assistant Clerk of the Board

MAY - 4 1993

HARRISON AVENUE  
UNDERGROUND UTILITY DISTRICT  
NUMBER ONE



SCALE 1" = 300'

MATCH LINE

ROANE

RENFREW

ERIE

23<sup>rd</sup> ST.

BUHNE

HARRISON AVENUE

RUSS ST.

WOOD ST.

HARRIS ST.

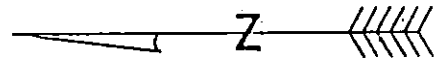
LARGER SCALE MAPS ARE AVAILABLE  
FOR PUBLIC REVIEW AT :

HUMBOLDT COUNTY DEPARTMENT  
OF PUBLIC WORKS

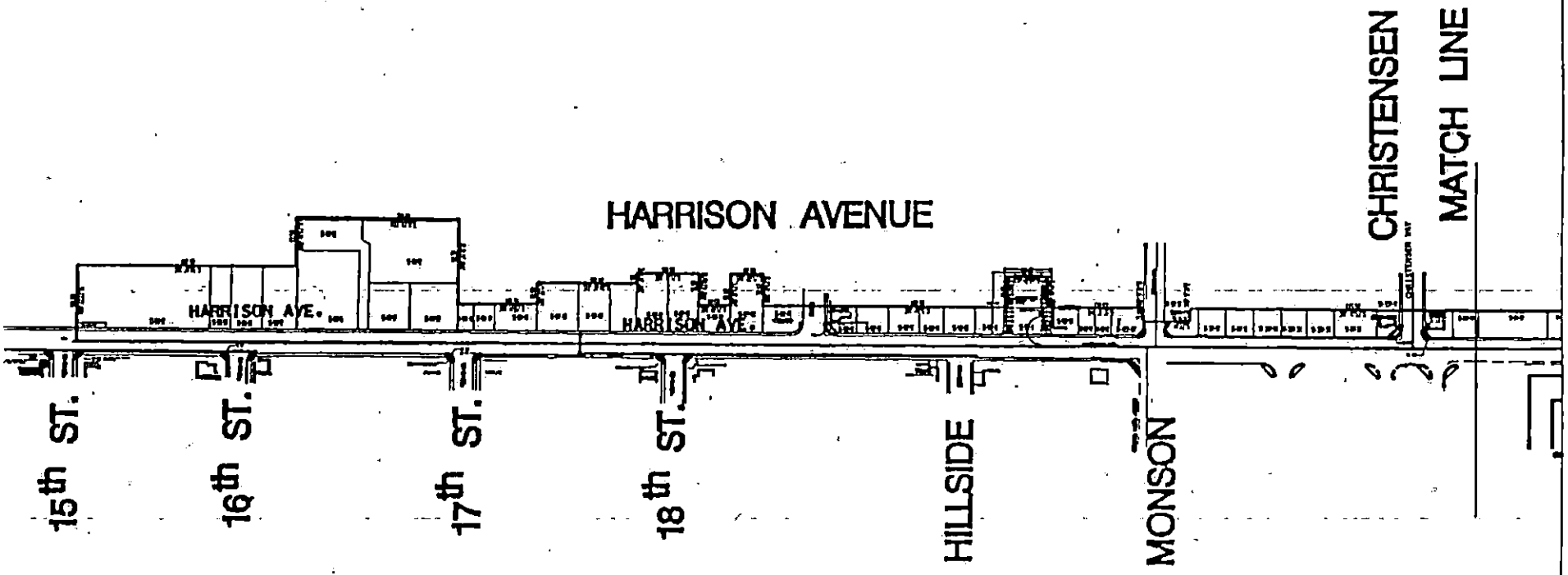
1106 SECOND STREET, EUREKA  
CA, 95501

Exhibit "A"

HARRISON AVENUE  
UNDERGROUND UTILITY DISTRICT  
NUMBER ONE



SCALE 1" = 300'



LARGER SCALE MAPS ARE AVAILABLE  
FOR PUBLIC REVIEW AT :

HUMBOLDT COUNTY DEPARTMENT  
OF PUBLIC WORKS

1106 SECOND STREET, EUREKA  
CA, 95501

Exhibit "A"

Exhibit "A"

LEGAL DESCRIPTION

Harrison Avenue Underground Utility District No. 1

Beginning at a point four feet west of the section corner common to 23, 24, 25 and 26 T4N, R1W, HB&M. Also known as Eureka City Monument No. \_\_\_\_\_;

Thence south 1° 34' 46" west, 5330.43 feet to the section corner common to Sections 25, 26, 35 and 36 T5N, R1W, HB&M;

Thence south 89° 07' 50" east, 42.83 feet;

Thence north 1° 24' 48" east, 210.00 feet;

Thence north 1° 24' 49" east, 30.00 feet more or less to the south property line of that land owned by John and Joan Davies;

Thence south 88° 35' 11" east, 119.99 feet;

Thence north 79° 59' 58" east, 101.00 feet;

Thence north 1° 24' 46" east, 135.88 feet along the rear property line more or less to the southeast corner of that land owned by Allen H. Krohn;

Thence north 1° 24' 50" east, 293.00 feet;

Thence north 88° 35' 44" west, 19.18 feet to the southeast corner of that land owned by Jon and Suzanne McBride;

Thence north 1° 37' 13" east, 399.99 feet more or less to the northeast corner of that land owned by Internal Environment Limited;

Thence north 88° 35' 06" west, 171.28 feet;

Thence north 1° 24' 35" east, 199.98 feet more or less to the south property line of that land owned by Roy and Doris Edwards;

Thence north 88° 34' 44" west, 25.00 feet;

Thence north 1° 24' 44" east, 97.39 feet;

Thence south 89° 06' 04" east, 87.33 feet;

Thence north 1° 08' 45" east, 183.05 feet to the northeast corner of Lot #11 of the revised map of the Darden tract;

Thence north 87° 56' 46" west, 59.99 feet;

Thence north 2° 03' 06" east, 100.00 feet;

Thence south 87° 56' 46" east, 59.99 feet;

Thence north 1° 40' 52" east, 706.33 feet more or less to the south right-of-way line of Roane Street;

Exhibit "A"

Thence north  $88^{\circ} 19' 08''$  west, 60.00 feet;

Thence north  $1^{\circ} 40' 53''$  east, 845.54 feet more or less;

Thence north  $88^{\circ} 19' 36''$  west, 25.00 feet;

Thence north  $1^{\circ} 40' 33''$  east, 90.96 feet more or less to the north right-of-way line of Munson Street;

Thence south  $88^{\circ} 19' 36''$  east 25.00 feet;

Thence north  $1^{\circ} 38' 35''$  east, 179.97 feet;

Thence south  $88^{\circ} 19' 43''$  east, 60.00 feet;

Thence north  $1^{\circ} 40' 24''$  east, 74.99 feet;

Thence north  $88^{\circ} 19' 34''$  west, 59.91 feet;

Thence north  $1^{\circ} 40' 19''$  east, 460.95 feet;

Thence south  $88^{\circ} 19' 43''$  east, 60.00 feet;

Thence north  $1^{\circ} 40' 17''$  east, 60.00 feet;

Thence north  $88^{\circ} 19' 43''$  west, 60.00 feet;

Thence north  $1^{\circ} 40' 17''$  east, 60.00 feet;

Thence south  $88^{\circ} 03' 05''$  east, 59.99 feet;

Thence north  $1^{\circ} 40' 17''$  east, 120.00 feet;

Thence north  $88^{\circ} 20' 17''$  west, 20.00 feet;

Thence north  $1^{\circ} 30' 40''$  east, 188.00 feet;

Thence north  $88^{\circ} 20' 17''$  west, 40.00 feet;

Thence north  $1^{\circ} 14' 07''$  east, 150.29 feet;

Thence south  $88^{\circ} 20' 12''$  east, 161.32 feet;

Thence north  $2^{\circ} 02' 12''$  east, 310.94 feet;

Thence north  $88^{\circ} 46' 07''$  west, 93.54 feet;

Thence north  $1^{\circ} 39' 06''$  east, 412.50 feet;

Thence north  $88^{\circ} 44' 54''$  west, 145.13 feet to the point of beginning.

Distances are based on California Coordinates Zone-1. Multiply called distances by 1.0001084 to obtain ground distances.

Rotate called bearings counter-clockwise  $1^{\circ} 23' 53''$  to obtain true bearings.